

Department of Engineering
Tim Bryan, P.E., PTOE, County Engineer

3137 South Liberty Street, Canton, MS 39046
Office (601) 855-5582 FAX (601) 859-5857

MEMORANDUM

August 6, 2024

To: Casey Brannon, Supervisor, District I
Trey Baxter, Supervisor, District II
Gerald Steen, Supervisor, District III
Karl Banks, Supervisor, District IV
Paul Griffin, Supervisor, District V

From: Tim Bryan, P.E., PTOE
County Engineer

Re: Comcast Utility Permit
County Road Name, Camden Lane

The Engineering Department recommends approval for Comcast to bore 9,852' ft. of buried cable and conduit on the county road names listed below.

- Hampton Crossing
- Camden Pointe
- Camden Vale
- Camden Trail
- Camden Lane

Revised: 2/14/2019



**PERMIT APPLICATION FOR THE CONSTRUCTION OR ADJUSTMENT
OF A UTILITY WITHIN COUNTY ROAD RIGHT-OF-WAY**

Utility Information: Utility Name: COMCAST COMMUNICATIONS

Address: 102 CAMDEN LN City/State/Zip: MADISON MS 39110

Contact Person: BRITTANY GREEN Contact's Phone: 615-522-4346

Project Information: County Road Name: CAMDEN LN

(If located within more than one road right-of-way, use Appendix 1 for additional descriptions)

Beginning Location: HAMPTON CROSSING Ending Location: CAMDEN LN

Length of Project: 9,852 FT Section: 03 Township: 8N Range: 1E

Description of Work: COMCAST TO BORE 9,852 FT OF BURIED CABLE/CONDUIT.

Check Box if Appendix 1 is to be included as a part of this Application

Whereas the above stated Utility makes application to the **Madison County Board of Supervisors** for a Construction Permit. Attached hereto are drawings and plans for the construction of the above facilities located within Madison County owned public rights-of-way. Once stamped by the Madison County Engineering Department, these plans shall not be changed or altered without written approval of the County Engineer, or his representative. A copy of the approved permit and plans shall be on-site at all times during construction.

The Applicant Utility shall comply with all policies, procedures and construction practices as outlined in *A Policy for The Accommodation of Utility Facilities within the Right-of-Way of all Public County Roads* (hereinafter referred to as the "Policy"), as adopted on November 1, 2005, by the **Madison County Board of Supervisors**, and which is hereby made a part of this Application Agreement.

If facilities are to be located within the Rights-of-Way of the County-Federal or State Aid System, Applicant Utility also agrees to comply with applicable provisions of *S.O.P. No. SA II-2-8, Accommodation of Utilities on Rights-of-Way*, issued by the State Aid Engineer and dated July 1, 2005.

The Applicant Utility understands and agrees that, except as herein granted, no right, title, claim, or easement to said road right-of-way is granted by the issuance of this permit. If this Utility is listed in the general provisions of the Policy, it will be adjusted to comply with same without cost to the County, unless the variance from the Policy has been approved by the granting of the Permit pursuant to this Application.

The Applicant Utility further understands that the Utility's engineering, plant, or other personnel will be responsible for the staking and construction supervision of the work set out above and as shown on the attached plans. If work impacts traffic in any way, the appropriate traffic control shall be installed per the *Manual of Uniform Traffic Control Devices*, Latest Edition.

The Applicant Utility understands that the County Engineer, or his representative, may issue a Stop Work Order at any time if it is deemed that site conditions are not suitable for construction or if any of the requirements of this permit are not being met.

Many County Roads have variable Rights-of-Way and/or no Right-of-Way at all and are maintained under a Prescriptive Easement. It is the sole responsibility of the Applicant Utility to verify the existence and limits of public rights-of-way. If none exists, it is the

responsibility of the Applicant Utility to acquire an easement for their Facilities from the applicable property owner(s). Madison County in no way verifies the limits of Right-of-Way as shown on the permit application.

The Applicant Utility shall be responsible for all future maintenance and repair of the facilities installed under this permit. The Applicant Utility shall make future adjustments to, or relocate, the facilities located within road or highway right-of-way when required for road or highway widening or other road or highway construction at no cost to Madison County. The Applicant Utility shall relocate said utilities within sixty (60) days of notification by County by registered mail, return receipt requested, unless otherwise designated by the County Engineer. Further, any maintenance, repair, or construction shall be done in such a manner as to occasion no unreasonable interference with the normal flow and safety to traffic and at the expense of the utility company. When reasonable care has been taken to locate said utility facilities within the right-of-way, the Applicant Utility understands that any damages caused by routine maintenance and construction by County forces shall be borne by the Applicant Utility.

The Applicant Utility further agrees to indemnify and hold Madison County harmless for any and all claims, accidents, damages, liabilities and expenses occasioned wholly, or in part, by any act or omission of applicant, its agents or employees. In case County shall, without fault on its own part, be made a party to any litigation commenced by or against applicant, then applicant shall protect and hold County harmless, and shall pay all costs, expenses and reasonable attorney's fees incurred or paid by County in connection with said litigation.

All underground facilities shall be installed at a depth equal to or greater than 48" below the lowest adjacent grade.

All pipes carrying liquid shall be encased under County maintained roads.

WITNESS the signature of the Applicant this the 3RD day of AUGUST, 2024.

By: Brittany Green
(Applicant Signature)

Title: COMCAST COORDINATOR

Note: Applicant must be an employee of the Utility named in this application. The Madison County Board of Supervisors will not recognize a Contractor, Subcontractor, Agent, or Consulting Engineer as the Applicant. Utility Company shall be fully responsible for all work performed under this application.

I, or my authorized representative, have reviewed this application and determined that the drawing, sketches, and plans submitted by the Applicant meet the requirements of A Policy for The Accommodation of Utility Facilities within the Right-of-Way of all Public County Roads.

APPROVED

By: By timothy.bryan at 11:51 am, Sep 11, 2024

Tim Bryan, P.E.
County Engineer

AGREED TO AND APPROVED BY:

Madison County Board President

Date: _____

ENTERED INTO THE MINUTES OF THE BOARD OF SUPERVISORS OF MADISON COUNTY, MISSISSIPPI ON THIS

_____ DAY OF _____, 20_____.

Appendix 1

County Road Name: HAMPTON CROSSING
Beginning Location: 32.548124, -90.166089 Ending Location: 32.547882, -90.165897
Length of Project: 123 FT Section: 03 Township: 8N Range: 1E
Description of Work: COMCAST TO PLACE NEW CONDUIT/CABLE ALONG HAMPTON CROSSING.

County Road Name: CAMDEN PT
Beginning Location: 32.547882, -90.165897 Ending Location: 32.542248, -90.166894
Length of Project: 4,206 FT Section: 03 Township: 8N Range: 1E
Description of Work: COMCAST TO PLACE NEW CONDUIT/CABLE ALONG CAMDEN PT.

County Road Name: CAMDEN VALE
Beginning Location: 32.546671, -90.166539 Ending Location: 32.546525, -90.166460
Length of Project: 370 FT Section: 03 Township: 8N Range: 1E
Description of Work: COMCAST TO PLACE NEW CONDUIT/CABLE ALONG CAMDEN VALE.

County Road Name: CAMDEN TRAIL
Beginning Location: 32.545101, -90.166768 Ending Location: 32.544178, -90.167123
Length of Project: 2,894 FT Section: 03 Township: 8N Range: 1E
Description of Work: COMCAST TO PLACE NEW CONDUIT/CABLE ALONG CAMDEN TRAIL.

County Road Name: CAMDEN LN
Beginning Location: 32.543411, -90.167180 Ending Location: 32.542314, -90.167060
Length of Project: 2259 FT Section: 03 Township: 8N Range: 1E
Description of Work: COMCAST TO PLACE NEW CONDUIT/CABLE ALONG CAMDEN LN.



PREPARED BY:
 NWA COMMUNICATIONS
 5553 HWY 145
 SHANNON, MS 38868
 LANE WATTS / 662-687-1044
 lwatts@nwautilities.com
 permits@nwautilities.com

SUBMITTED ON BEHALF OF:
 COMCAST COMMUNICATIONS
 121 MARKETRIDGE DR RIDGELAND, MS 39517
 BRITTANY GREEN / 615-522-4346
 brittany_green2@comcast.com

ENGINEERED BY:
 PERMITS@NWAUTILITIES.COM



ENGINEERED FOR:



DISCLAIMER

THESE DRAWINGS AND SPECIFICATIONS
 BEING ISSUED IN STRICT
 CONFIDENCE AND SHALL NOT BE
 REPRODUCED,
 COPIED, OR USED FOR ANY PURPOSE
 WITHOUT SPECIFIC WRITTEN PERMISSION

PROJECT TOTAL FOOTAGES

NEW AERIAL BUILD
 0'
 NEW OVERLASH
 0'
 NEW BURIED
 9,852'



MATERIAL LIST

DESCRIPTION	QUANTITY

PROJECT IDENTIFICATION

PROJECT NAME:
 JB0001954808-MADISON CO PERMIT
ADDRESS, CITY, STATE, ZIP
 102 CAMDEN LN MADISON, MS 39110
COUNTY:
 MADISON

LEGEND

LINE TYPES

	UG	PROPOSED UNDERGROUND
	A	PROPOSED AERIAL
	EC	EXISTING CONDUIT
	UE	UTILITY EASEMENT
		EDGE OF TRAVEL
		CENTERLINE
		SURVEY CENTERLINE
		RIGHT OF WAY
		DRIVEWAY
	X	FENCE LINE
	PL	PROPERTY LINE
		SIDEWALK
		RAILROAD
	W	WATER
	S	SEWER
	G	GAS
	SD	STORM DRAIN
	T	TELECOMMUNICATIONS
	P	POWER
	UNK	UNKNOWN UTILITY

ABBREVIATIONS

EOP	EDGE OF PAVEMENT
R/W	RIGHT OF WAY
R	RISER
SD	STORM DRAIN
S/W	SIDEWALK
HDPE	HIGH DENSITY POLYETHYLENE
STA.	STATION NUMBER
TELCO	TELECOMMUNICATIONS
HH	HANDHOLE
D/W	DRIVEWAY
CONC.	CONCRETE
F/O	FIBER OPTIC
EC	EXISTING CONDUIT

SYMBOLS

	PROPOSED PEDESTAL WITH SILT FENCE		BRIDGE RAIL		ADA RAMP
	PROPOSED VAULT WITH SILT FENCE		PROPOSED ANCHOR		NORTH ARROW
	PROPOSED BOREHOLE WITH SILT FENCE		EXISTING ANCHOR		FIRE HYDRANT
	EXISTING PEDESTAL		STORM DRAIN SYMBOLS		
	EXISTING VAULT		STORM DRAIN SYMBOLS		
	EXISTING TRANSFORMER				
	EXISTING TELECOMMUNICATIONS				
	EXISTING POWER POLE				
	EXISTING MANHOLE				
	WATER VAULT				
	RISER				

ENGINEERED BY:
PERMITS@NWAUTILITIES.COM



ENGINEERED FOR:



DISCLAIMER

THESE DRAWINGS AND SPECIFICATIONS BEING ISSUED IN STRICT CONFIDENCE AND SHALL NOT BE REPRODUCED, COPIED, OR USED FOR ANY PURPOSE WITHOUT SPECIFIC WRITTEN PERMISSION

PROJECT TOTAL FOOTAGES

NEW AERIAL BUILD	0'
NEW OVERLASH	0'
NEW BURIED	9,852'



MATERIAL LIST

DESCRIPTION	QUANTITY

PROJECT IDENTIFICATION

PROJECT NAME:
JB0001954808-MADISON CO PERMIT
ADDRESS, CITY, STATE, ZIP
102 CAMDEN LN MADISON, MS 39110
COUNTY:
MADISON

ENGINEERED BY:
PERMITS@NWAUTILITIES.COM



ENGINEERED FOR:



DISCLAIMER

THESE DRAWINGS AND SPECIFICATIONS
BEING ISSUED IN STRICT
CONFIDENCE AND SHALL NOT BE
REPRODUCED,
COPIED, OR USED FOR ANY PURPOSE
WITHOUT SPECIFIC WRITTEN PERMISSION

PROJECT TOTAL FOOTAGES

NEW AERIAL BUILD
0'
NEW OVERLASH
0'
NEW BURIED
9,852'

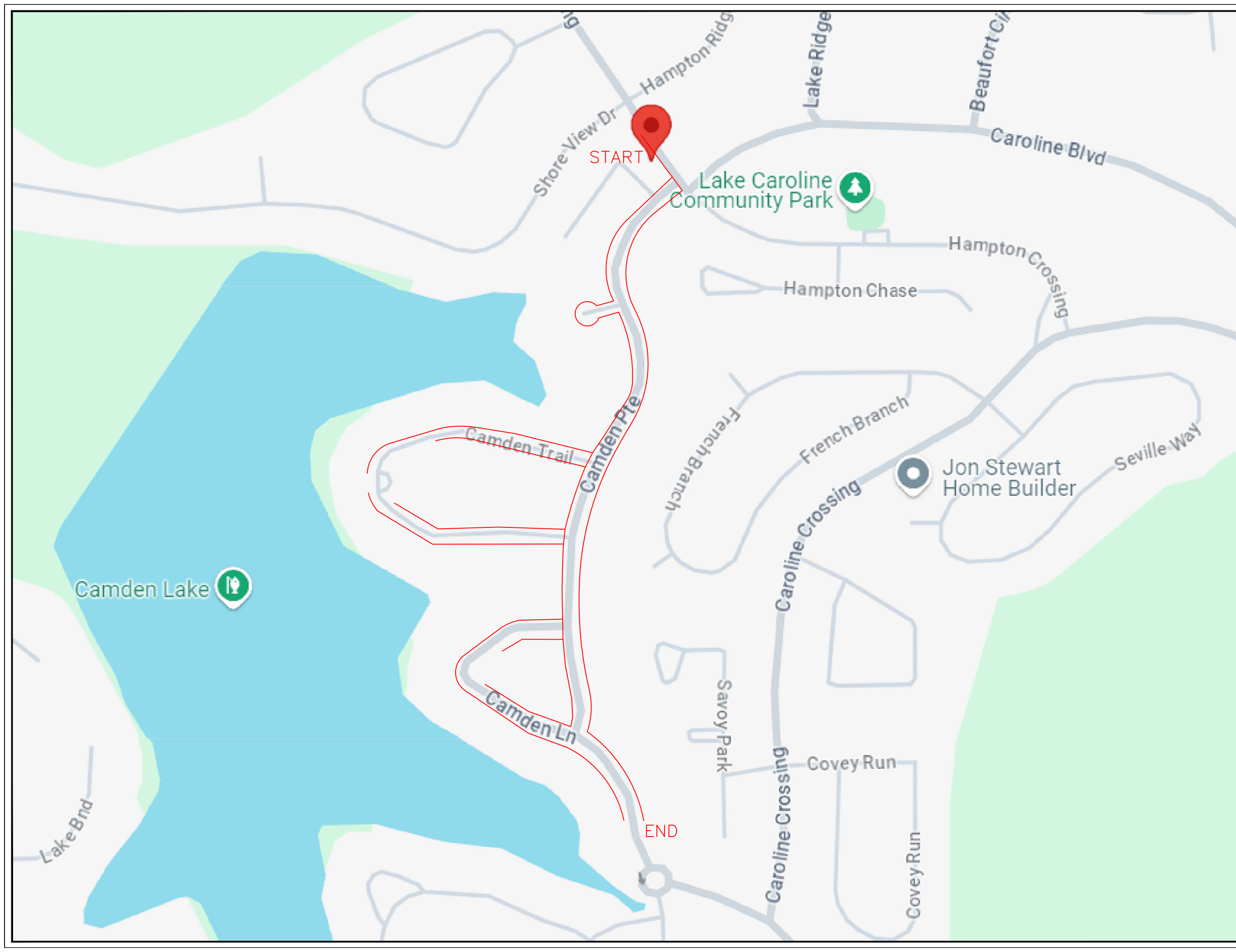


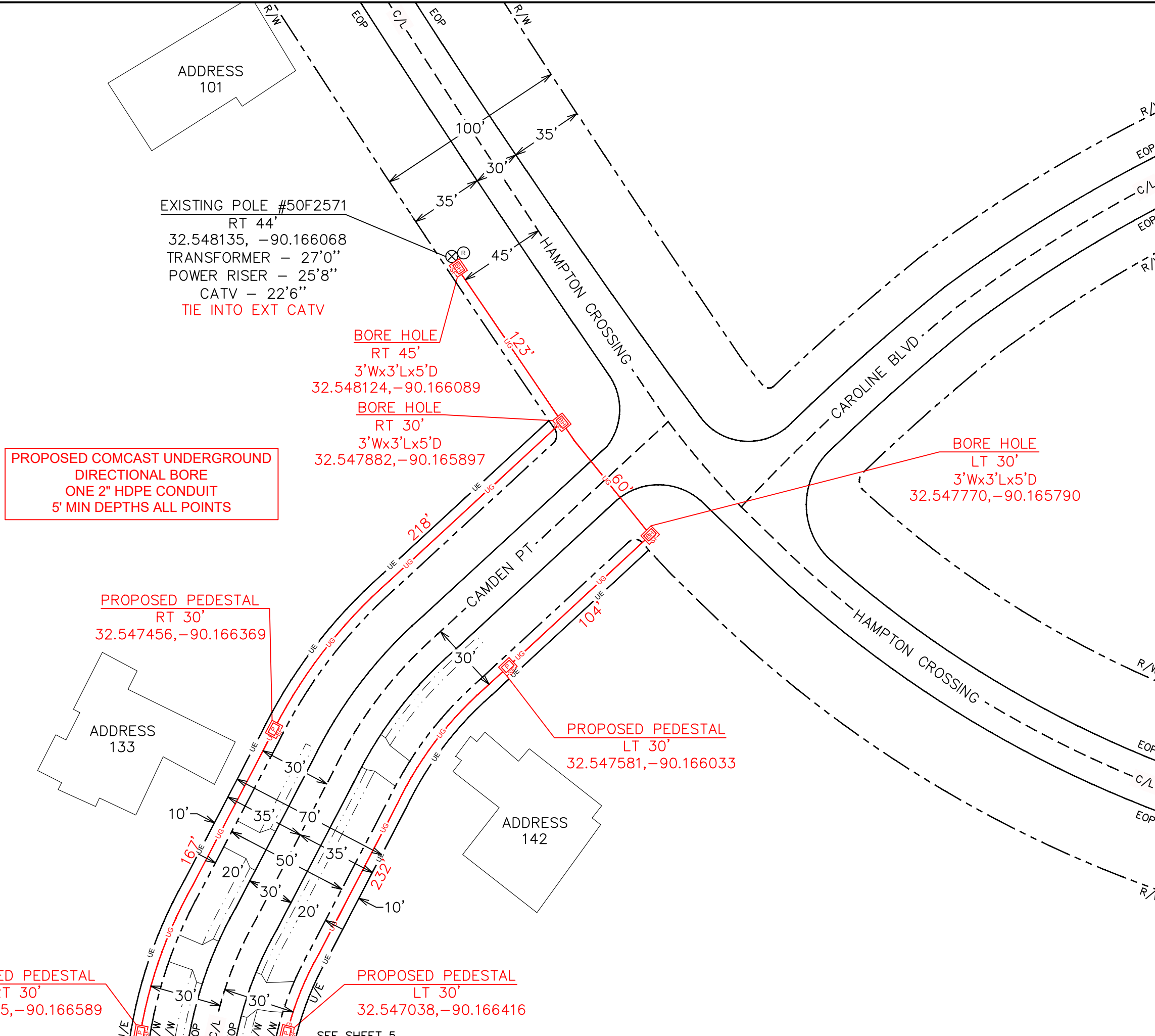
MATERIAL LIST

DESCRIPTION	QUANTITY

PROJECT IDENTIFICATION

PROJECT NAME:
JB0001954808-MADISON CO PERMIT
ADDRESS, CITY, STATE, ZIP
102 CAMDEN LN MADISON, MS 39110
COUNTY:
MADISON





PROPOSED COMCAST UNDERGROUND DIRECTIONAL BORE
 ONE 2" HDPE CONDUIT
 5' MIN DEPTHS ALL POINTS



DISCLAIMER
 THESE DRAWINGS AND SPECIFICATIONS BEING ISSUED IN STRICT CONFIDENCE AND SHALL NOT BE REPRODUCED, COPIED, OR USED FOR ANY PURPOSE WITHOUT SPECIFIC WRITTEN PERMISSION

PROJECT TOTAL FOOTAGES	
NEW AERIAL BUILD	0'
NEW OVERLASH	0'
NEW BURIED	9,852'



MATERIAL LIST	
DESCRIPTION	QUANTITY


PROJECT IDENTIFICATION

PROJECT NAME: JB0001954808-MADISON CO PERMIT
ADDRESS, CITY, STATE, ZIP 102 CAMDEN LN MADISON, MS 39110
COUNTY: MADISON

SEE SHEET 5



ENGINEERED FOR:



DISCLAIMER

THESE DRAWINGS AND SPECIFICATIONS
BEING ISSUED IN STRICT
CONFIDENCE AND SHALL NOT BE
REPRODUCED,
COPIED, OR USED FOR ANY PURPOSE
WITHOUT SPECIFIC WRITTEN PERMISSION

PROJECT TOTAL FOOTAGES

NEW AERIAL BUILD 0'
NEW OVERLASH 0'
NEW BURIED 9,852'

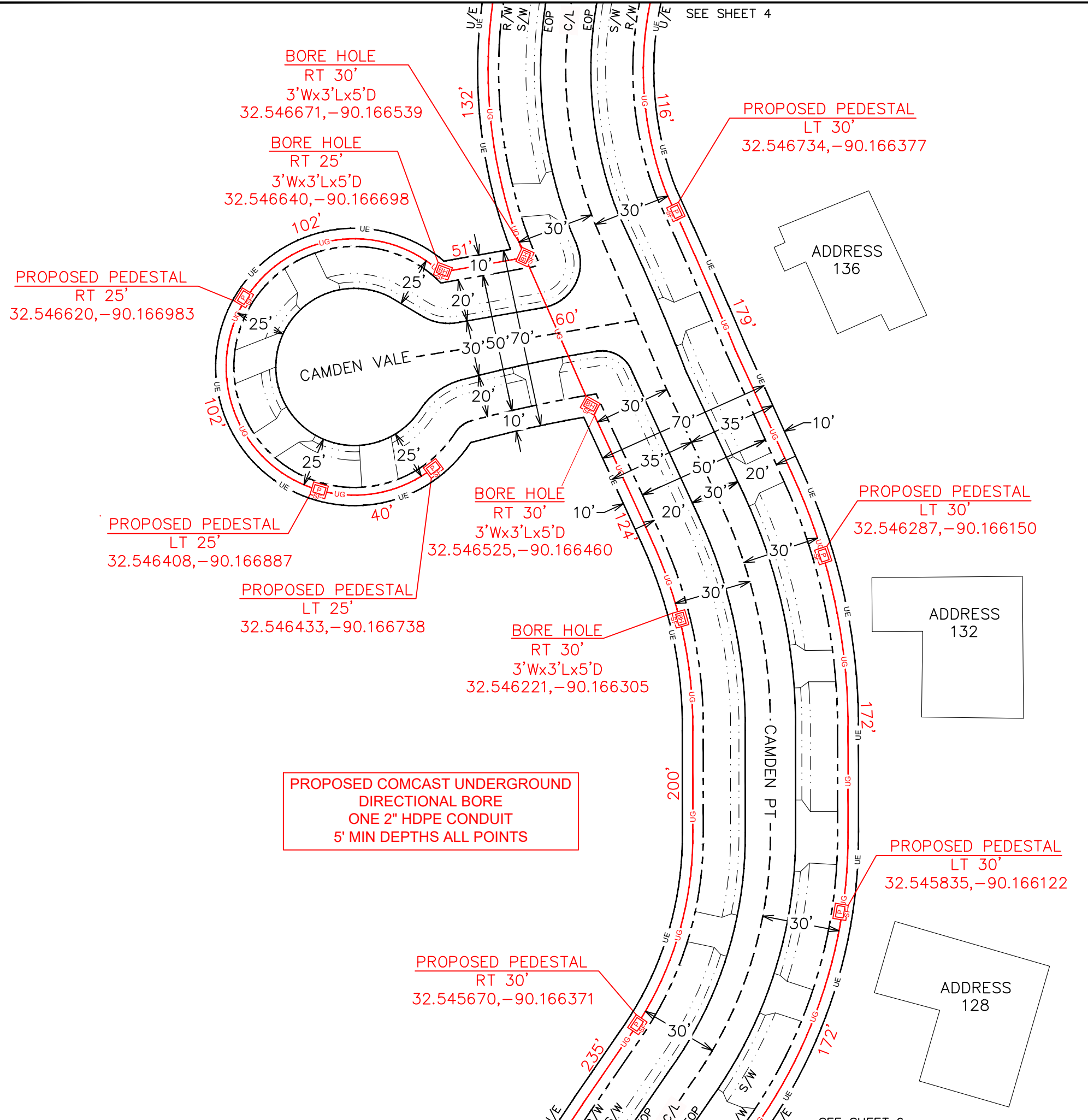


MATERIAL LIST

DESCRIPTION	QUANTITY

PROJECT IDENTIFICATION

PROJECT NAME:
JB0001954808-MADISON CO PERMIT
ADDRESS, CITY, STATE, ZIP
102 CAMDEN LN MADISON, MS 39110
COUNTY:
MADISON



SEE SHEET 4

SEE SHEET 6

ENGINEERED BY:
PERMITS@NWAUTILITIES.COM



ENGINEERED FOR:



DISCLAIMER

THESE DRAWINGS AND SPECIFICATIONS
BEING ISSUED IN STRICT
CONFIDENCE AND SHALL NOT BE
REPRODUCED,
COPIED, OR USED FOR ANY PURPOSE
WITHOUT SPECIFIC WRITTEN PERMISSION

PROJECT TOTAL FOOTAGES

NEW AERIAL BUILD	0'
NEW OVERLASH	0'
NEW BURIED	9,852'

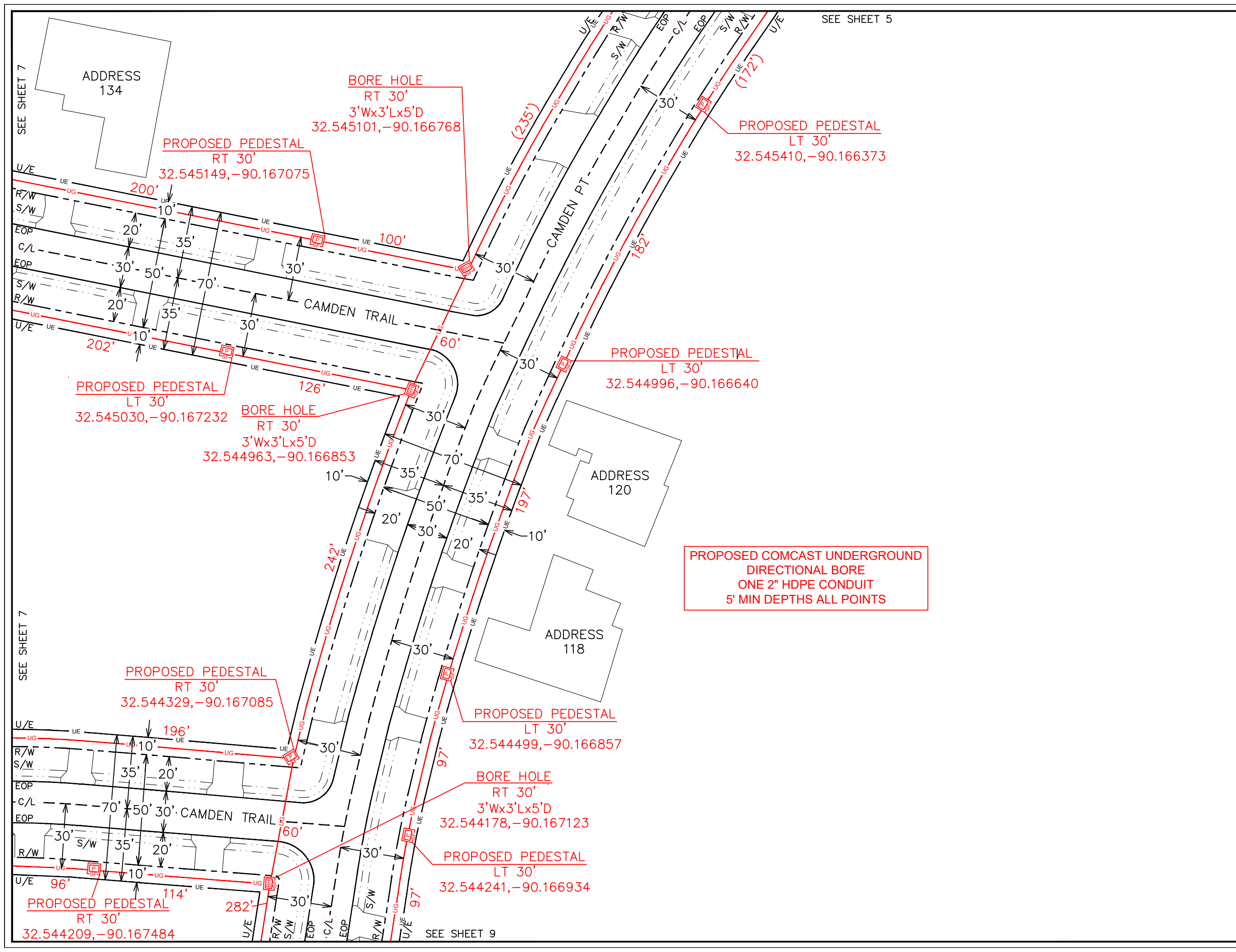


MATERIAL LIST

DESCRIPTION	QUANTITY

PROJECT IDENTIFICATION

PROJECT NAME:
JB0001954808-MADISON CO PERMIT
ADDRESS, CITY, STATE, ZIP
102 CAMDEN LN MADISON, MS 39110
COUNTY:
MADISON



ENGINEERED FOR:



DISCLAIMER

THESE DRAWINGS AND SPECIFICATIONS
BEING ISSUED IN STRICT
CONFIDENCE AND SHALL NOT BE
REPRODUCED,
COPIED, OR USED FOR ANY PURPOSE
WITHOUT SPECIFIC WRITTEN PERMISSION

PROJECT TOTAL FOOTAGES

NEW AERIAL BUILD	0'
NEW OVERLASH	0'
NEW BURIED	9,852'



MATERIAL LIST

DESCRIPTION	QUANTITY

PROJECT IDENTIFICATION

PROJECT NAME:
JB0001954808-MADISON CO PERMIT
ADDRESS, CITY, STATE, ZIP
102 CAMDEN LN MADISON, MS 39110
COUNTY:
MADISON

**PROPOSED COMCAST UNDERGROUND
DIRECTIONAL BORE
ONE 2" HDPE CONDUIT
5' MIN DEPTHS ALL POINTS**

**PROPOSED PEDESTAL
RT 30'
32.545393, -90.168253**

**PROPOSED PEDESTAL
RT 30'
32.545257, -90.167712**

**PROPOSED PEDESTAL
RT 30'
32.545323, -90.168795**

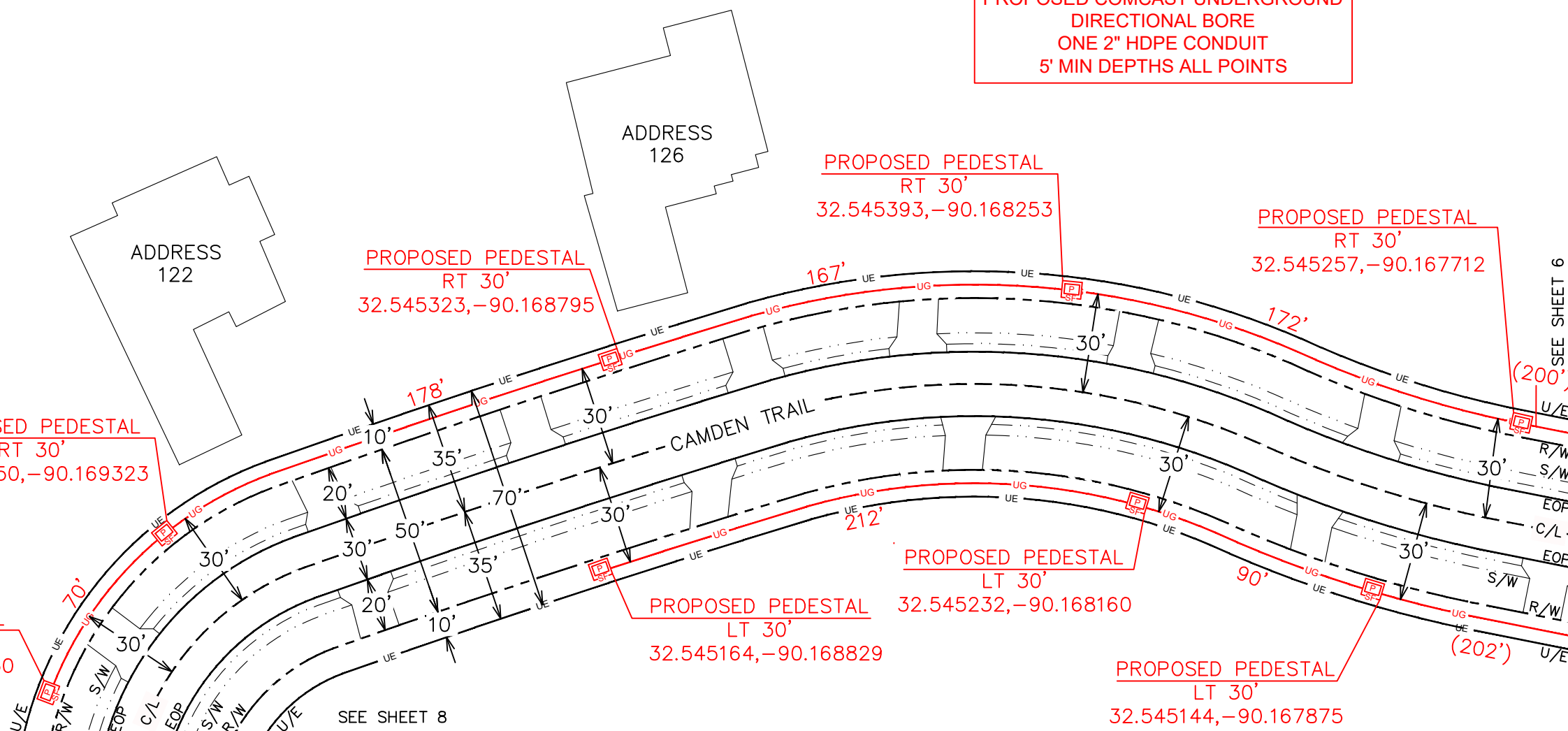
**PROPOSED PEDESTAL
RT 30'
32.545150, -90.169323**

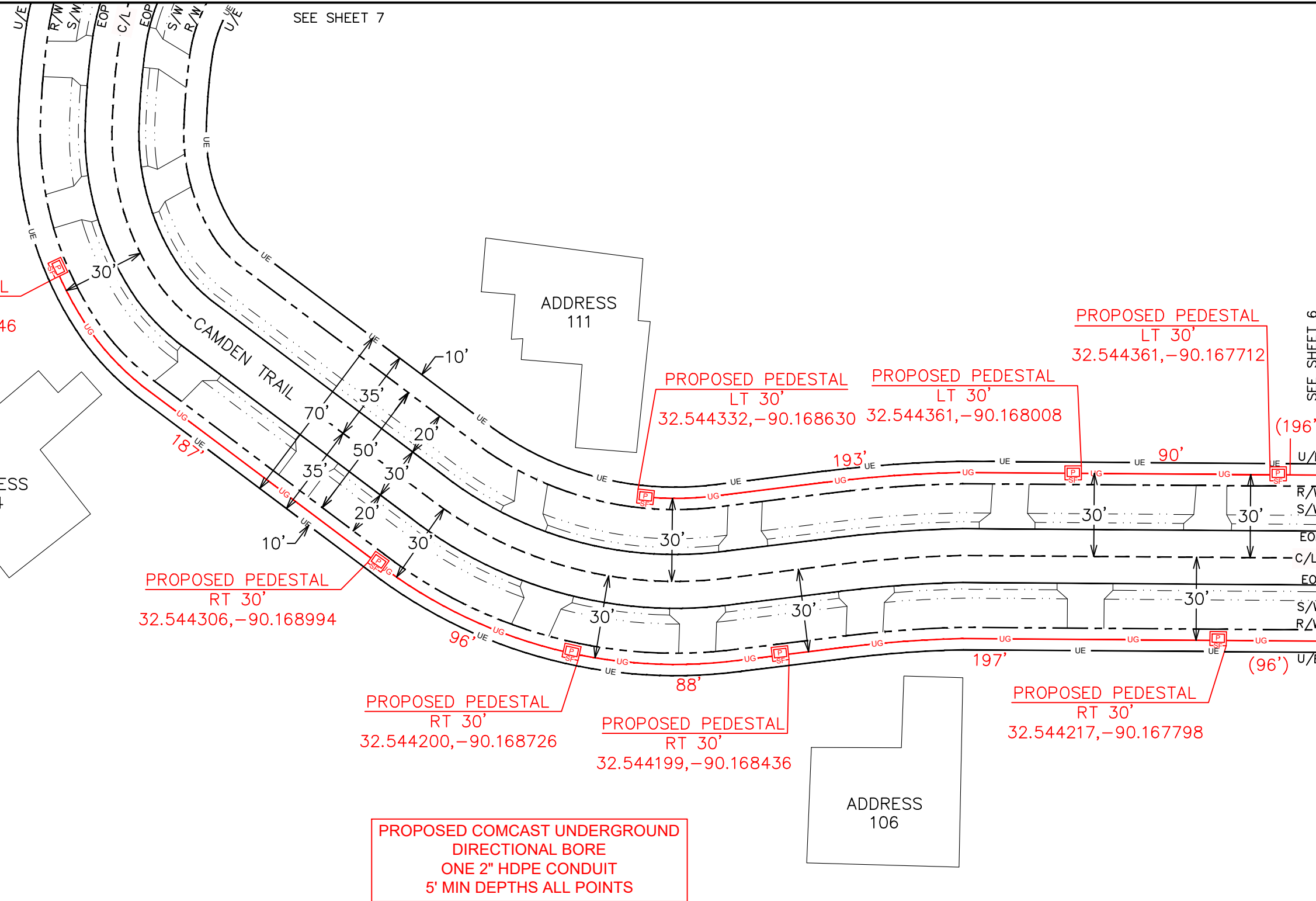
**PROPOSED PEDESTAL
RT 30'
32.545000, -90.169450**

**PROPOSED PEDESTAL
LT 30'
32.545232, -90.168160**

**PROPOSED PEDESTAL
LT 30'
32.545164, -90.168829**

**PROPOSED PEDESTAL
LT 30'
32.545144, -90.167875**






SEE SHEET 7

ENGINEERED BY:
PERMITS@NWAUTILITIES.COM



ENGINEERED FOR:




SEE SHEET 6

DISCLAIMER
THESE DRAWINGS AND SPECIFICATIONS BEING ISSUED IN STRICT CONFIDENCE AND SHALL NOT BE REPRODUCED, COPIED, OR USED FOR ANY PURPOSE WITHOUT SPECIFIC WRITTEN PERMISSION

PROJECT TOTAL FOOTAGES	
NEW AERIAL BUILD	0'
NEW OVERLASH	0'
NEW BURIED	9,852'

MATERIAL LIST	
DESCRIPTION	QUANTITY

PROJECT IDENTIFICATION
PROJECT NAME:
JB0001954808-MADISON CO PERMIT
ADDRESS, CITY, STATE, ZIP
102 CAMDEN LN MADISON, MS 39110
COUNTY:
MADISON



ENGINEERED FOR:



DISCLAIMER

THESE DRAWINGS AND SPECIFICATIONS BEING ISSUED IN STRICT CONFIDENCE AND SHALL NOT BE REPRODUCED, COPIED, OR USED FOR ANY PURPOSE WITHOUT SPECIFIC WRITTEN PERMISSION

PROJECT TOTAL FOOTAGES

NEW AERIAL BUILD	0'
NEW OVERLASH	0'
NEW BURIED	9,852'

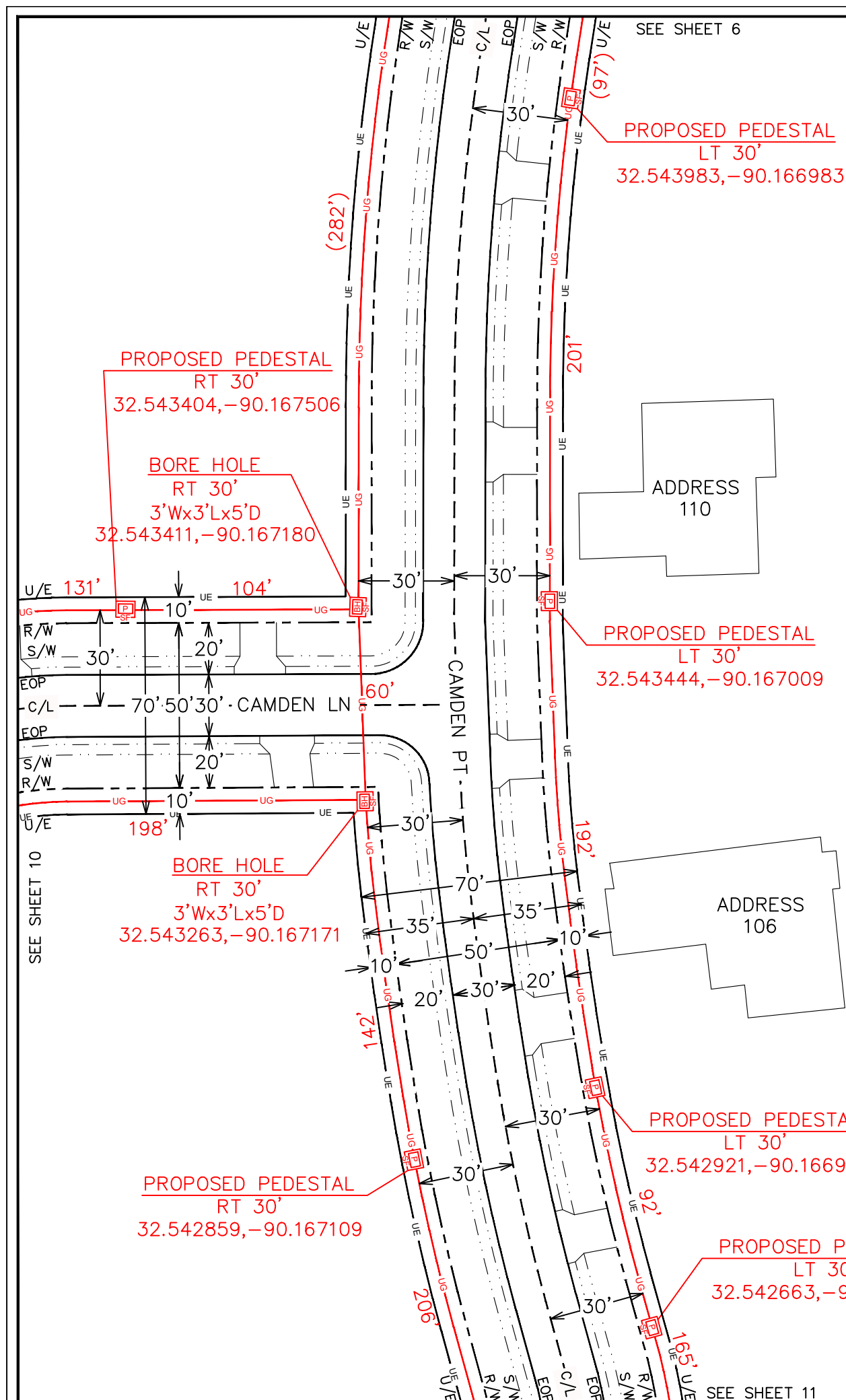


MATERIAL LIST

DESCRIPTION	QUANTITY

PROJECT IDENTIFICATION

PROJECT NAME:
JB0001954808-MADISON CO PERMIT
ADDRESS, CITY, STATE, ZIP
102 CAMDEN LN MADISON, MS 39110
COUNTY:
MADISON



PROPOSED COMCAST UNDERGROUND DIRECTIONAL BORE
ONE 2" HDPE CONDUIT
5' MIN DEPTHS ALL POINTS



ENGINEERED FOR:



DISCLAIMER

THESE DRAWINGS AND SPECIFICATIONS
BEING ISSUED IN STRICT
CONFIDENCE AND SHALL NOT BE
REPRODUCED,
COPIED, OR USED FOR ANY PURPOSE
WITHOUT SPECIFIC WRITTEN PERMISSION

PROJECT TOTAL FOOTAGES

NEW AERIAL BUILD	0'
NEW OVERLASH	0'
NEW BURIED	9,852'



MATERIAL LIST

DESCRIPTION	QUANTITY

PROJECT IDENTIFICATION

PROJECT NAME:
JB0001954808-MADISON CO PERMIT
ADDRESS, CITY, STATE, ZIP
102 CAMDEN LN MADISON, MS 39110
COUNTY:
MADISON

PROPOSED COMCAST UNDERGROUND
DIRECTIONAL BORE
ONE 2" HDPE CONDUIT
5' MIN DEPTHS ALL POINTS

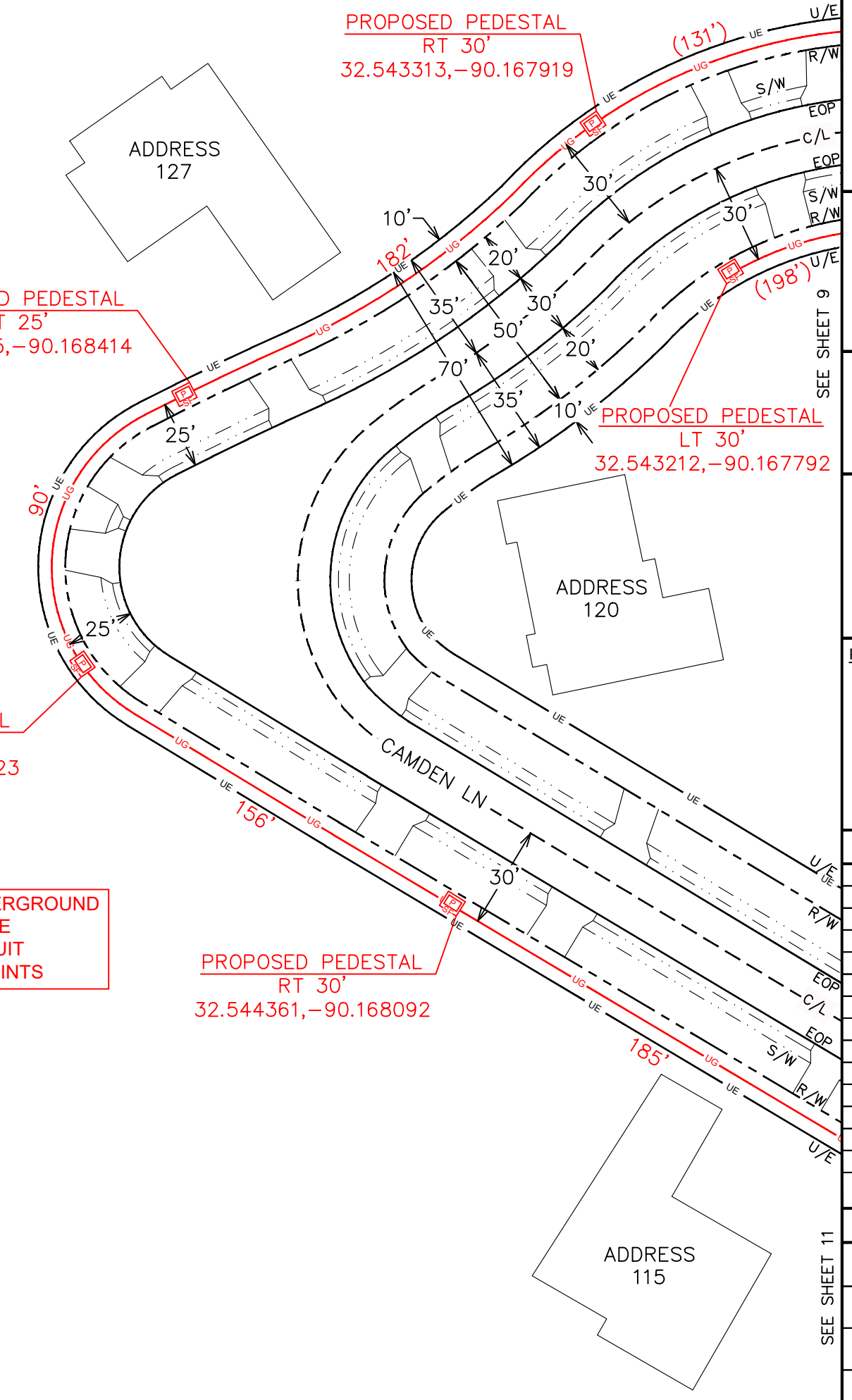
PROPOSED PEDESTAL
RT 25'
32.543035, -90.168414

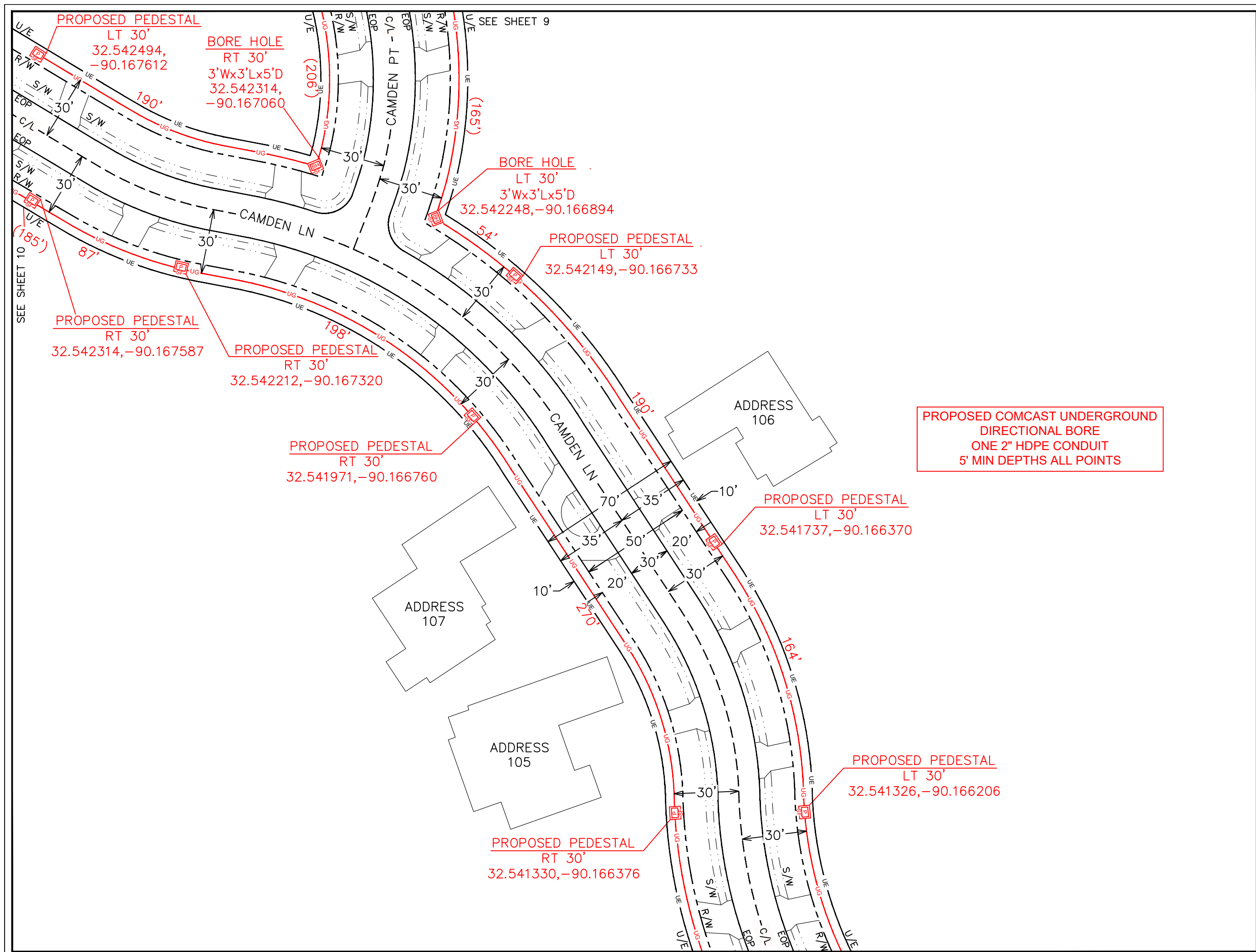
PROPOSED PEDESTAL
RT 30'
32.543313, -90.167919

PROPOSED PEDESTAL
LT 30'
32.543212, -90.167792

PROPOSED PEDESTAL
RT 30'
32.544361, -90.168092

PROPOSED PEDESTAL
RT 25'
32.542805, -90.168523





DISCLAIMER
 THESE DRAWINGS AND SPECIFICATIONS BEING ISSUED IN STRICT CONFIDENCE AND SHALL NOT BE REPRODUCED, COPIED, OR USED FOR ANY PURPOSE WITHOUT SPECIFIC WRITTEN PERMISSION

PROJECT TOTAL FOOTAGES

NEW AERIAL BUILD	0'
NEW OVERLASH	0'
NEW BURIED	9,852'



MATERIAL LIST

DESCRIPTION	QUANTITY

PROJECT IDENTIFICATION

PROJECT NAME:
 JB0001954808-MADISON CO PERMIT

ADDRESS, CITY, STATE, ZIP
 102 CAMDEN LN MADISON, MS 39110

COUNTY:
 MADISON



ENGINEERED FOR:



DISCLAIMER

THESE DRAWINGS AND SPECIFICATIONS BEING ISSUED IN STRICT CONFIDENCE AND SHALL NOT BE REPRODUCED, COPIED, OR USED FOR ANY PURPOSE WITHOUT SPECIFIC WRITTEN PERMISSION

PROJECT TOTAL FOOTAGES

NEW AERIAL BUILD	0'
NEW OVERLASH	0'
NEW BURIED	9,852'

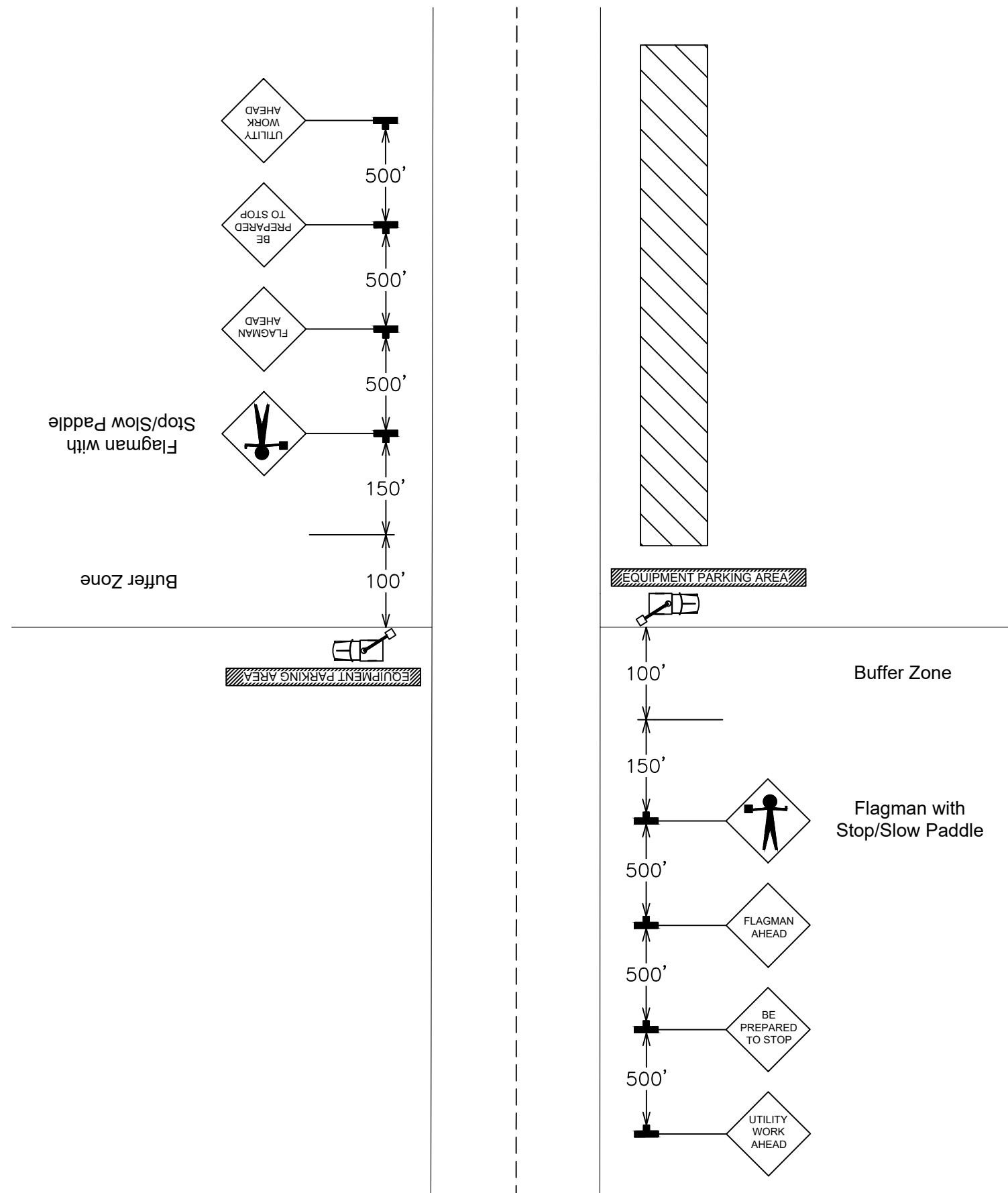


MATERIAL LIST

DESCRIPTION	QUANTITY

PROJECT IDENTIFICATION

PROJECT NAME:
JB0001954808-MADISON CO PERMIT
ADDRESS, CITY, STATE, ZIP
102 CAMDEN LN MADISON, MS 39110
COUNTY:
MADISON





ENGINEERED FOR:



DISCLAIMER

THESE DRAWINGS AND SPECIFICATIONS
BEING ISSUED IN STRICT
CONFIDENCE AND SHALL NOT BE
REPRODUCED,
COPIED, OR USED FOR ANY PURPOSE
WITHOUT SPECIFIC WRITTEN PERMISSION

PROJECT TOTAL FOOTAGES

NEW AERIAL BUILD	0'
NEW OVERLASH	0'
NEW BURIED	9,852'

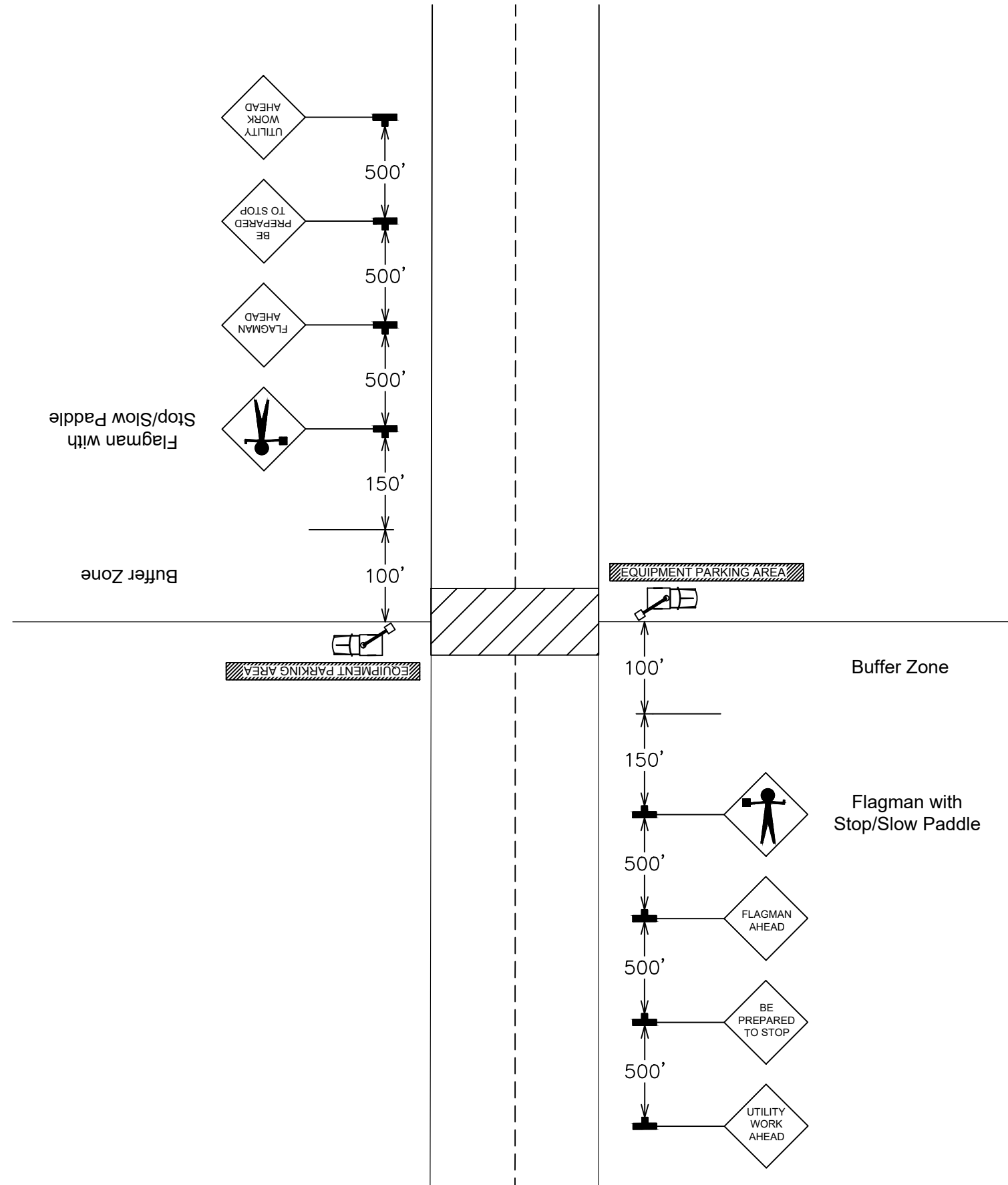


MATERIAL LIST

DESCRIPTION	QUANTITY

PROJECT IDENTIFICATION

PROJECT NAME: JB0001954808-MADISON CO PERMIT
ADDRESS, CITY, STATE, ZIP 102 CAMDEN LN MADISON, MS 39110
COUNTY: MADISON





PREPARED BY:
 NWA COMMUNICATIONS
 5553 HWY 145
 SHANNON, MS 38868
 LANE WATTS / 662-687-1044
 lwatts@nwautilities.com
 permits@nwautilities.com

SUBMITTED ON BEHALF OF:
 COMCAST COMMUNICATIONS
 121 MARKETRIDGE DR RIDGELAND, MS 39517
 BRITTANY GREEN / 615-522-4346
 brittany_green2@comcast.com

ENGINEERED BY:
 PERMITS@NWAUTILITIES.COM



ENGINEERED FOR:



DISCLAIMER

THESE DRAWINGS AND SPECIFICATIONS BEING ISSUED IN STRICT CONFIDENCE AND SHALL NOT BE REPRODUCED, COPIED, OR USED FOR ANY PURPOSE WITHOUT SPECIFIC WRITTEN PERMISSION

PROJECT TOTAL FOOTAGES

NEW AERIAL BUILD
0'
 NEW OVERLASH
0'
 NEW BURIED
9,852'



MATERIAL LIST




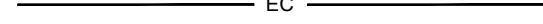







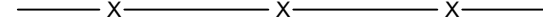








DESCRIPTION	QUANTITY

PROJECT IDENTIFICATION

PROJECT NAME:
 JB0001954808-MADISON CO PERMIT
ADDRESS, CITY, STATE, ZIP
 102 CAMDEN LN MADISON, MS 39110
COUNTY:
 MADISON

LEGEND








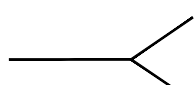











LINE TYPES

	UG	PROPOSED UNDERGROUND
	A	PROPOSED AERIAL
	EC	EXISTING CONDUIT
	UE	UTILITY EASEMENT
		EDGE OF TRAVEL
		CENTERLINE
		SURVEY CENTERLINE
		RIGHT OF WAY
		DRIVEWAY
	X	FENCE LINE
	PL	PROPERTY LINE
		SIDEWALK
		RAILROAD
	W	WATER
	S	SEWER
	G	GAS
	SD	STORM DRAIN
	T	TELECOMMUNICATIONS
	P	POWER
	UNK	UNKNOWN UTILITY

ABBREVIATIONS

EOP	EDGE OF PAVEMENT
R/W	RIGHT OF WAY
R	RISER
SD	STORM DRAIN
S/W	SIDEWALK
HDPE	HIGH DENSITY POLYETHYLENE
STA.	STATION NUMBER
TELCO	TELECOMMUNICATIONS
HH	HANDHOLE
D/W	DRIVEWAY
CONC.	CONCRETE
F/O	FIBER OPTIC
EC	EXISTING CONDUIT

SYMBOLS

	PROPOSED PEDESTAL WITH SILT FENCE		BRIDGE RAIL		ADA RAMP
	PROPOSED VAULT WITH SILT FENCE		PROPOSED ANCHOR		NORTH ARROW
	PROPOSED BOREHOLE WITH SILT FENCE		EXISTING ANCHOR		FIRE HYDRANT
	EXISTING PEDESTAL		STORM DRAIN SYMBOLS		
	EXISTING VAULT		STORM DRAIN SYMBOLS		
	EXISTING TRANSFORMER				
	EXISTING TELECOMMUNICATIONS				
	EXISTING POWER POLE				
	EXISTING MANHOLE				
	WATER VAULT				
	RISER				

ENGINEERED BY:
PERMITS@NWAUTILITIES.COM



ENGINEERED FOR:



DISCLAIMER

THESE DRAWINGS AND SPECIFICATIONS BEING ISSUED IN STRICT CONFIDENCE AND SHALL NOT BE REPRODUCED, COPIED, OR USED FOR ANY PURPOSE WITHOUT SPECIFIC WRITTEN PERMISSION

PROJECT TOTAL FOOTAGES

NEW AERIAL BUILD	0'
NEW OVERLASH	0'
NEW BURIED	9,852'



MATERIAL LIST

DESCRIPTION	QUANTITY

PROJECT IDENTIFICATION

PROJECT NAME:
JB0001954808-MADISON CO PERMIT
ADDRESS, CITY, STATE, ZIP
102 CAMDEN LN MADISON, MS 39110
COUNTY:
MADISON



ENGINEERED FOR:



DISCLAIMER

THESE DRAWINGS AND SPECIFICATIONS BEING ISSUED IN STRICT CONFIDENCE AND SHALL NOT BE REPRODUCED, COPIED, OR USED FOR ANY PURPOSE WITHOUT SPECIFIC WRITTEN PERMISSION

PROJECT TOTAL FOOTAGES

NEW AERIAL BUILD	0'
NEW OVERLASH	0'
NEW BURIED	9,852'

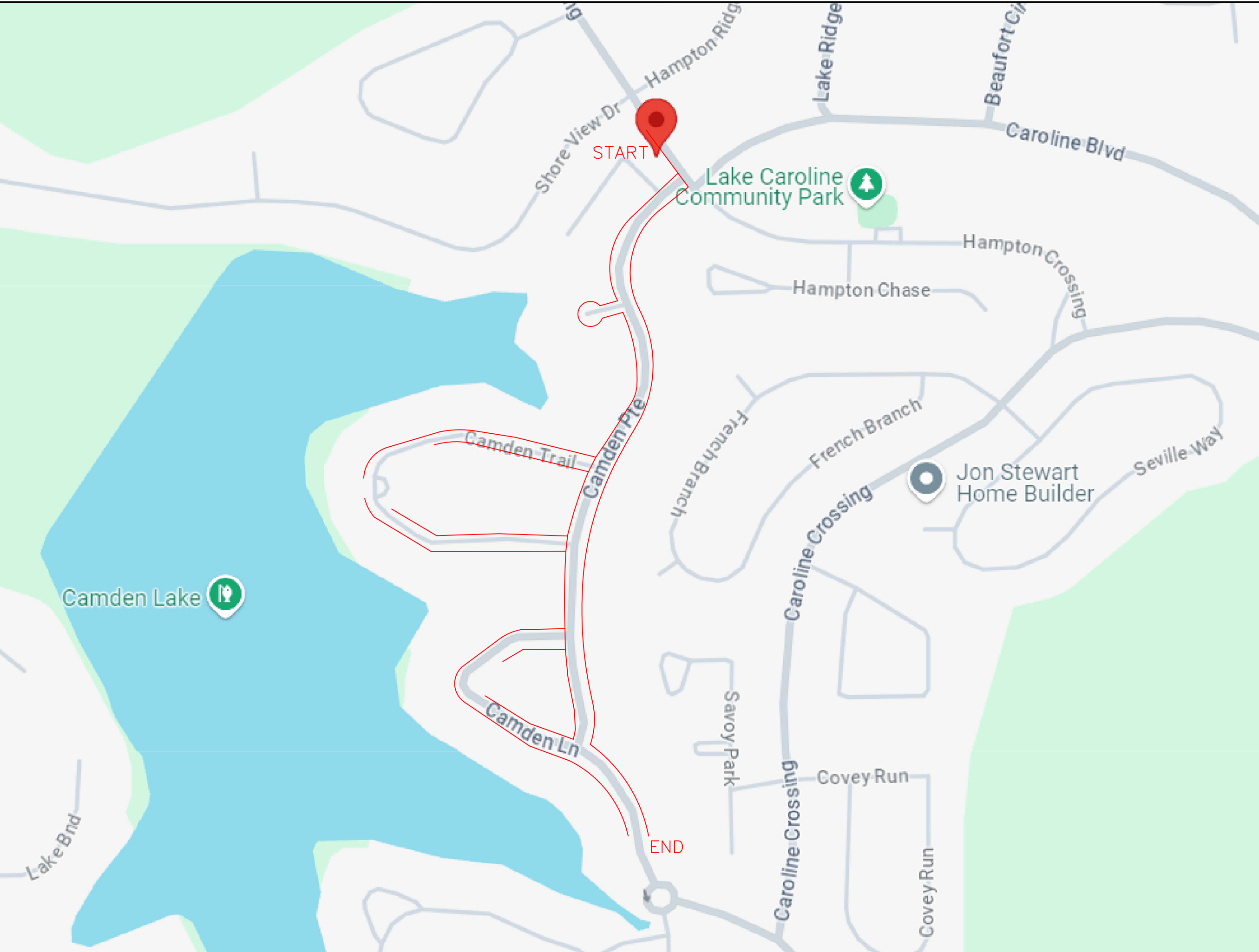


MATERIAL LIST

DESCRIPTION	QUANTITY

PROJECT IDENTIFICATION

PROJECT NAME:
JB0001954808-MADISON CO PERMIT
ADDRESS, CITY, STATE, ZIP
102 CAMDEN LN MADISON, MS 39110
COUNTY:
MADISON





ENGINEERED FOR:



DISCLAIMER

THESE DRAWINGS AND SPECIFICATIONS BEING ISSUED IN STRICT CONFIDENCE AND SHALL NOT BE REPRODUCED, COPIED, OR USED FOR ANY PURPOSE WITHOUT SPECIFIC WRITTEN PERMISSION

PROJECT TOTAL FOOTAGES

NEW AERIAL BUILD 0'
NEW OVERLASH 0'
NEW BURIED 9,852'

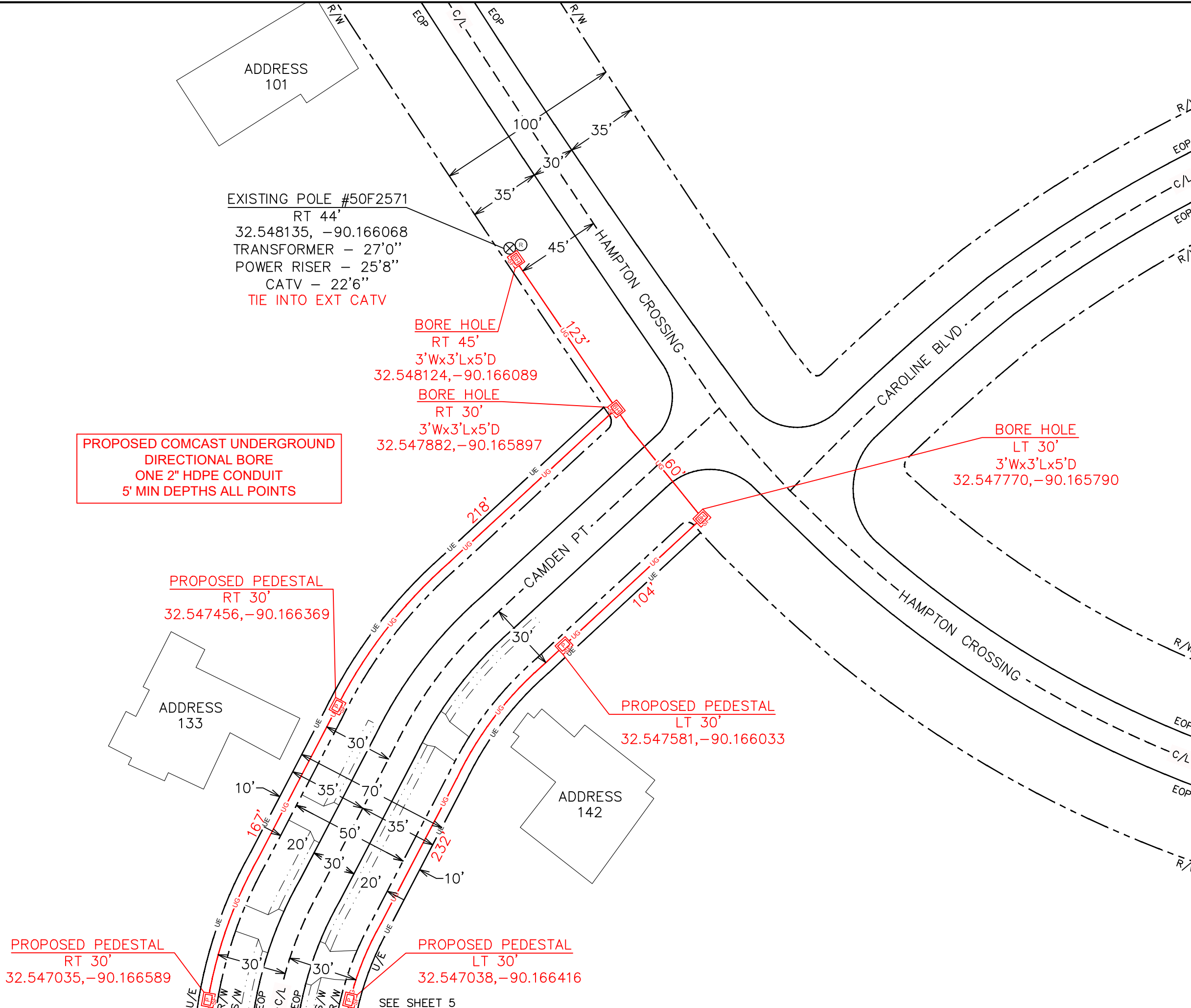


MATERIAL LIST

DESCRIPTION	QUANTITY

PROJECT IDENTIFICATION

PROJECT NAME:
JB0001954808-MADISON CO PERMIT
ADDRESS, CITY, STATE, ZIP
102 CAMDEN LN MADISON, MS 39110
COUNTY:
MADISON



PROPOSED COMCAST UNDERGROUND DIRECTIONAL BORE
ONE 2" HDPE CONDUIT
5' MIN DEPTHS ALL POINTS

PROPOSED PEDESTAL
RT 30'
32.547035, -90.166589

PROPOSED PEDESTAL
LT 30'
32.547038, -90.166416

PROPOSED PEDESTAL
RT 30'
32.547456, -90.166369

PROPOSED PEDESTAL
LT 30'
32.547581, -90.166033

EXISTING POLE #50F2571
RT 44'
32.548135, -90.166068
TRANSFORMER - 27'0"
POWER RISER - 25'8"
CATV - 22'6"
TIE INTO EXT CATV

BORE HOLE
RT 45'
3'Wx3'Lx5'D
32.548124, -90.166089

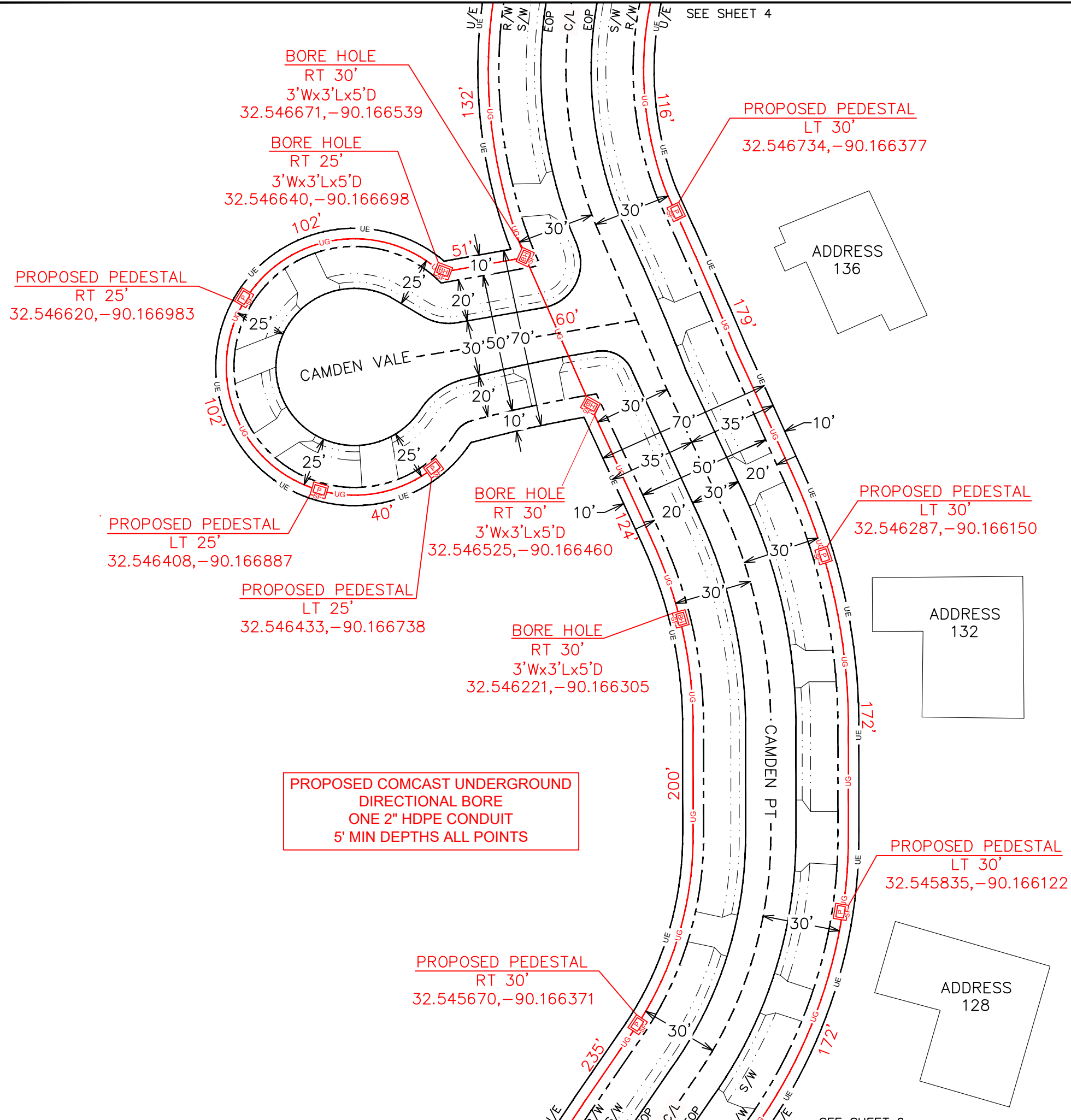
BORE HOLE
RT 30'
3'Wx3'Lx5'D
32.547882, -90.165897

BORE HOLE
LT 30'
3'Wx3'Lx5'D
32.547770, -90.165790

ADDRESS 133

ADDRESS 142

ADDRESS 101



SEE SHEET 4

SEE SHEET 6

ENGINEERED BY:
PERMITS@NWAUTILITIES.COM



ENGINEERED FOR:

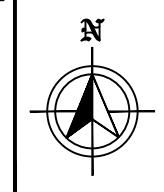


DISCLAIMER

THESE DRAWINGS AND SPECIFICATIONS BEING ISSUED IN STRICT CONFIDENCE AND SHALL NOT BE REPRODUCED, COPIED, OR USED FOR ANY PURPOSE WITHOUT SPECIFIC WRITTEN PERMISSION

PROJECT TOTAL FOOTAGES

NEW AERIAL BUILD	0'
NEW OVERLASH	0'
NEW BURIED	9,852'



MATERIAL LIST

DESCRIPTION	QUANTITY

PROJECT IDENTIFICATION

PROJECT NAME:
JB0001954808-MADISON CO PERMIT
ADDRESS, CITY, STATE, ZIP
102 CAMDEN LN MADISON, MS 39110
COUNTY:
MADISON



ENGINEERED FOR:



DISCLAIMER

THESE DRAWINGS AND SPECIFICATIONS
BEING ISSUED IN STRICT
CONFIDENCE AND SHALL NOT BE
REPRODUCED,
COPIED, OR USED FOR ANY PURPOSE
WITHOUT SPECIFIC WRITTEN PERMISSION

PROJECT TOTAL FOOTAGES

NEW AERIAL BUILD
0'
NEW OVERLASH
0'
NEW BURIED
9,852'

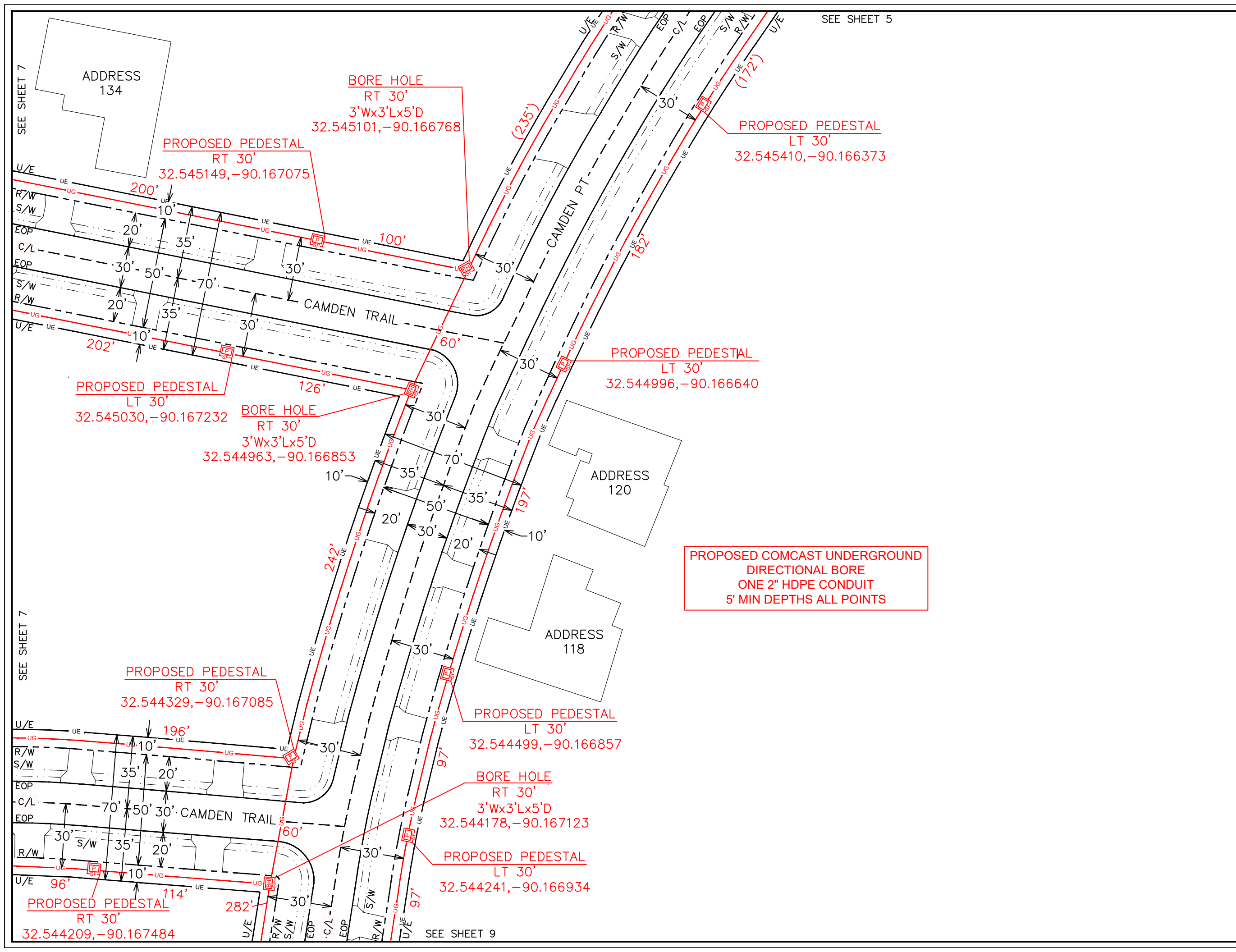


MATERIAL LIST

DESCRIPTION	QUANTITY

PROJECT IDENTIFICATION

PROJECT NAME:
JB0001954808-MADISON CO PERMIT
ADDRESS, CITY, STATE, ZIP
102 CAMDEN LN MADISON, MS 39110
COUNTY:
MADISON



PROPOSED COMCAST UNDERGROUND
DIRECTIONAL BORE
ONE 2" HDPE CONDUIT
5' MIN DEPTHS ALL POINTS

ENGINEERED BY:
PERMITS@NWAUTILITIES.COM



ENGINEERED FOR:



DISCLAIMER

THESE DRAWINGS AND SPECIFICATIONS BEING ISSUED IN STRICT CONFIDENCE AND SHALL NOT BE REPRODUCED, COPIED, OR USED FOR ANY PURPOSE WITHOUT SPECIFIC WRITTEN PERMISSION

PROJECT TOTAL FOOTAGES

NEW AERIAL BUILD	0'
NEW OVERLASH	0'
NEW BURIED	9,852'

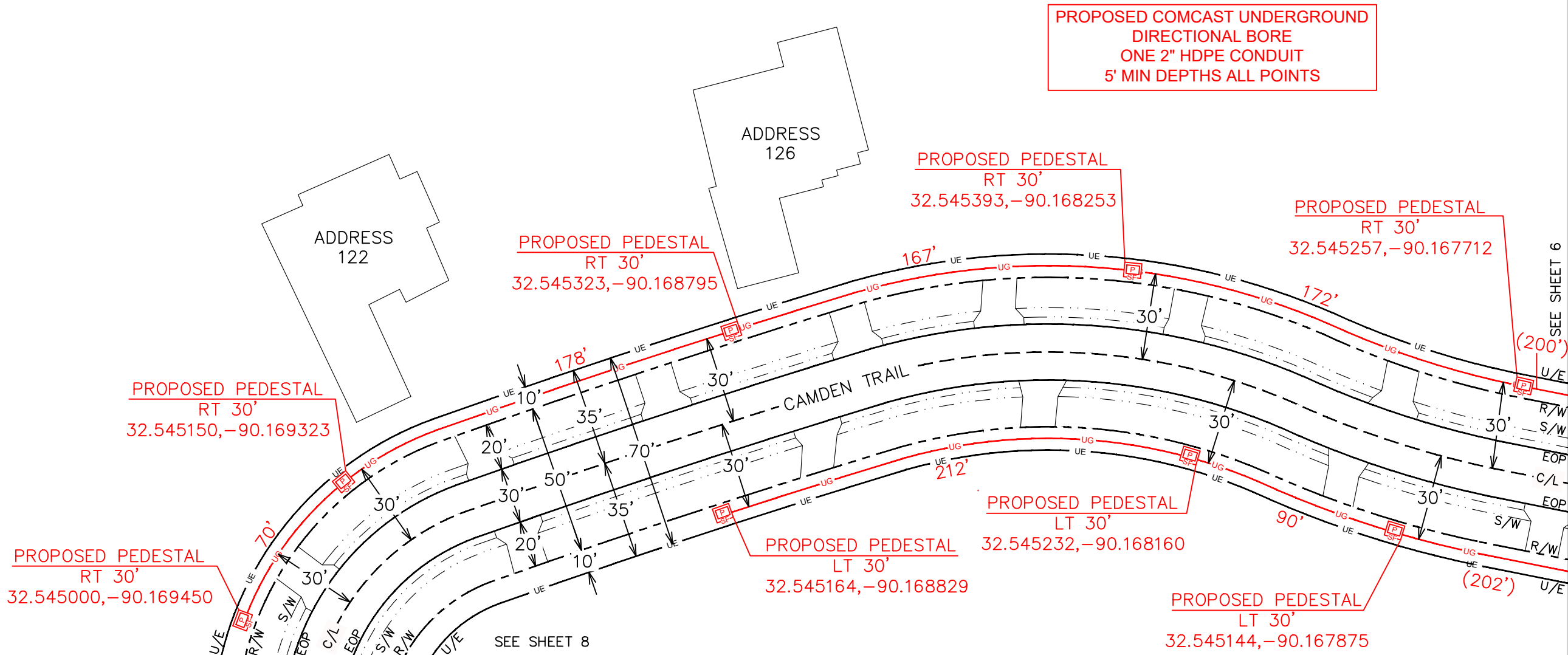


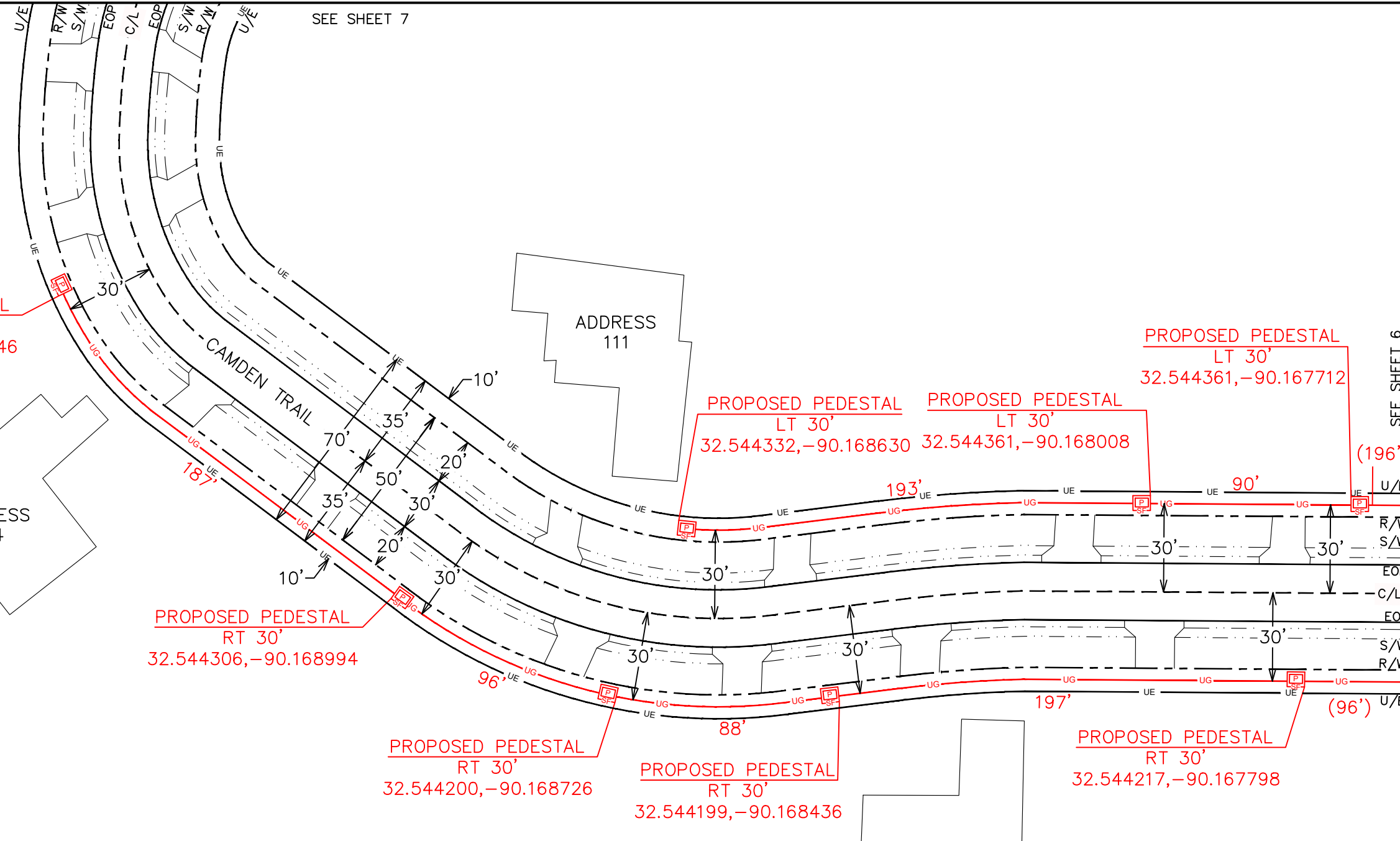
MATERIAL LIST

DESCRIPTION	QUANTITY

PROJECT IDENTIFICATION

PROJECT NAME:
JB0001954808-MADISON CO PERMIT
ADDRESS, CITY, STATE, ZIP
102 CAMDEN LN MADISON, MS 39110
COUNTY:
MADISON





PROPOSED PEDESTAL
RT 30'
32.544654,-90.169446

PROPOSED PEDESTAL
LT 30'
32.544361,-90.167712

PROPOSED PEDESTAL
LT 30'
32.544332,-90.168630

PROPOSED PEDESTAL
LT 30'
32.544361,-90.168008

PROPOSED PEDESTAL
RT 30'
32.544306,-90.168994

PROPOSED PEDESTAL
RT 30'
32.544200,-90.168726

PROPOSED PEDESTAL
RT 30'
32.544199,-90.168436


PROPOSED PEDESTAL
RT 30'
32.544217,-90.167798

PROPOSED COMCAST UNDERGROUND
DIRECTIONAL BORE
ONE 2" HDPE CONDUIT
5' MIN DEPTHS ALL POINTS

ENGINEERED BY:
PERMITS@NWAUTILITIES.COM



ENGINEERED FOR:



811 Know what's below.
811 before you dig.

SEE SHEET 6

DISCLAIMER
THESE DRAWINGS AND SPECIFICATIONS
BEING ISSUED IN STRICT
CONFIDENCE AND SHALL NOT BE
REPRODUCED,
COPIED, OR USED FOR ANY PURPOSE
WITHOUT SPECIFIC WRITTEN PERMISSION

PROJECT TOTAL FOOTAGES	
NEW AERIAL BUILD	0'
NEW OVERLASH	0'
NEW BURIED	9,852'



MATERIAL LIST	
DESCRIPTION	QUANTITY

PROJECT IDENTIFICATION
PROJECT NAME:
JB0001954808-MADISON CO PERMIT
ADDRESS, CITY, STATE, ZIP
102 CAMDEN LN MADISON, MS 39110
COUNTY:
MADISON



ENGINEERED FOR:



DISCLAIMER

THESE DRAWINGS AND SPECIFICATIONS BEING ISSUED IN STRICT CONFIDENCE AND SHALL NOT BE REPRODUCED, COPIED, OR USED FOR ANY PURPOSE WITHOUT SPECIFIC WRITTEN PERMISSION

PROJECT TOTAL FOOTAGES

- NEW AERIAL BUILD 0'
- NEW OVERLASH 0'
- NEW BURIED 9,852'

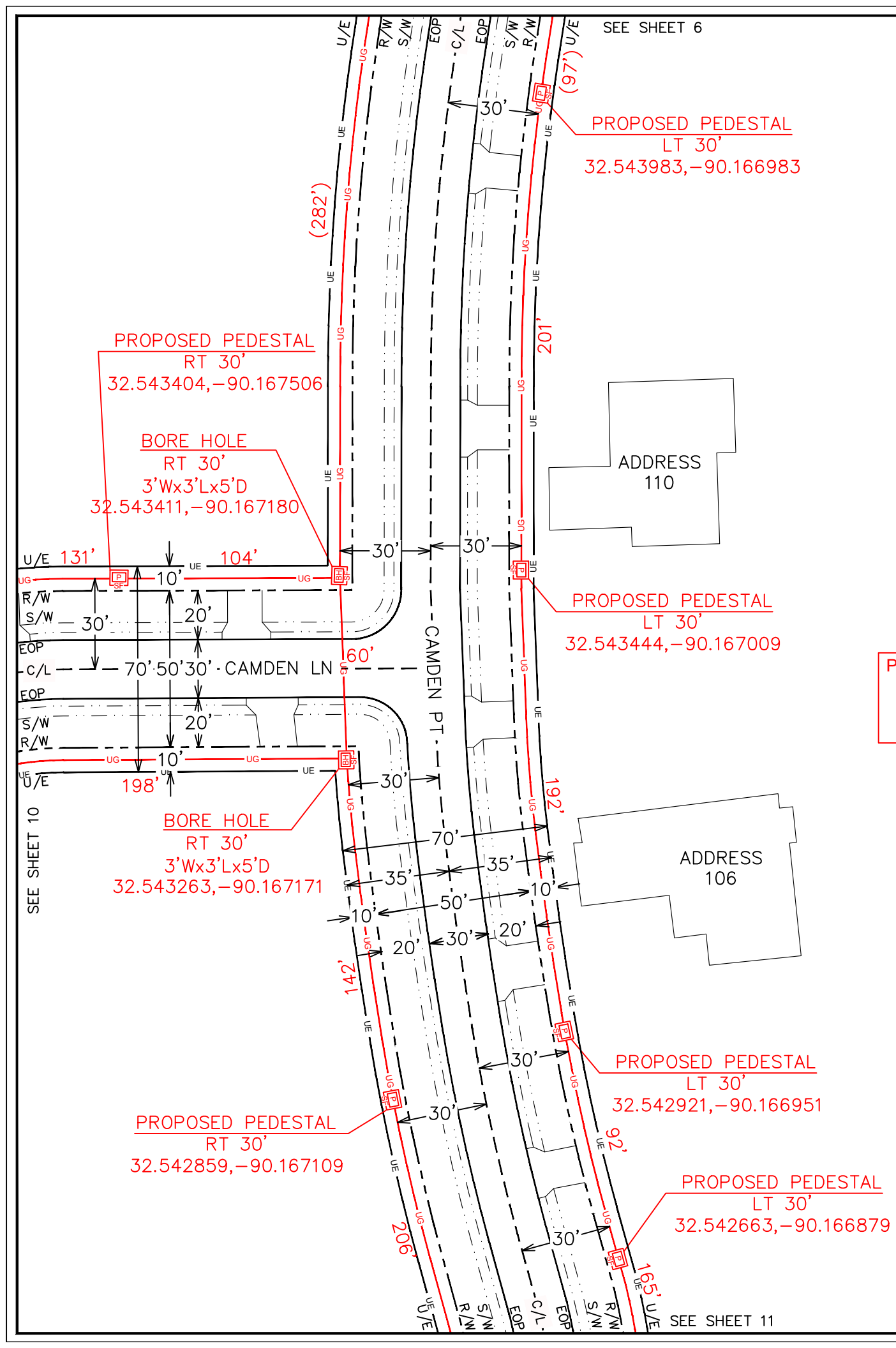


MATERIAL LIST

DESCRIPTION	QUANTITY

PROJECT IDENTIFICATION

PROJECT NAME:
 JB0001954808-MADISON CO PERMIT
 ADDRESS, CITY, STATE, ZIP
 102 CAMDEN LN MADISON, MS 39110
 COUNTY:
 MADISON



ENGINEERED BY:
PERMITS@NWAUTILITIES.COM



ENGINEERED FOR:



DISCLAIMER

THESE DRAWINGS AND SPECIFICATIONS BEING ISSUED IN STRICT CONFIDENCE AND SHALL NOT BE REPRODUCED, COPIED, OR USED FOR ANY PURPOSE WITHOUT SPECIFIC WRITTEN PERMISSION

PROJECT TOTAL FOOTAGES

NEW AERIAL BUILD 0'
NEW OVERLASH 0'
NEW BURIED 9,852'



MATERIAL LIST

DESCRIPTION	QUANTITY

PROJECT IDENTIFICATION

PROJECT NAME:
JB0001954808-MADISON CO PERMIT
ADDRESS, CITY, STATE, ZIP
102 CAMDEN LN MADISON, MS 39110
COUNTY:
MADISON

PROPOSED COMCAST UNDERGROUND DIRECTIONAL BORE ONE 2" HDPE CONDUIT 5' MIN DEPTHS ALL POINTS

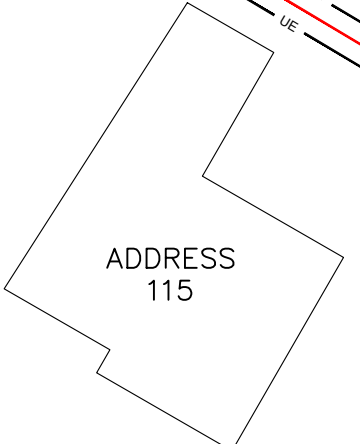
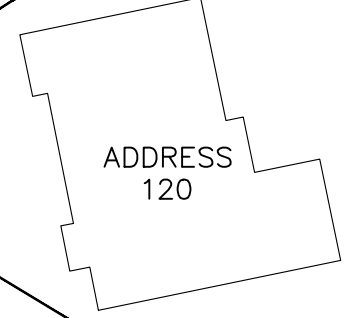
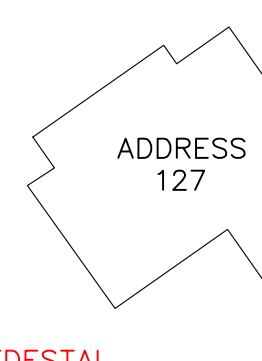
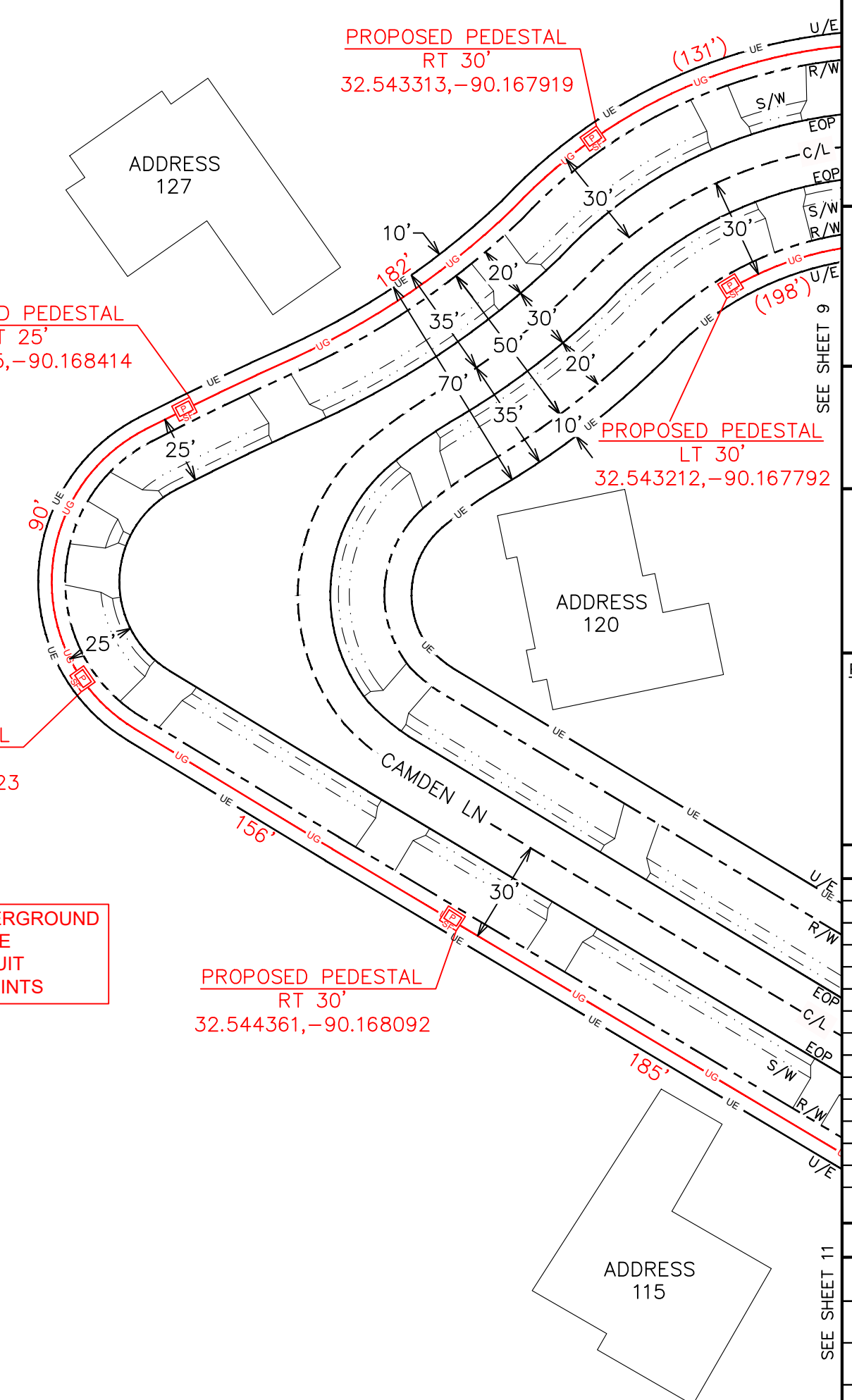
PROPOSED PEDESTAL RT 25'
32.543035, -90.168414

PROPOSED PEDESTAL RT 30'
32.543313, -90.167919

PROPOSED PEDESTAL LT 30'
32.543212, -90.167792

PROPOSED PEDESTAL RT 30'
32.544361, -90.168092

PROPOSED PEDESTAL RT 25'
32.542805, -90.168523



SEE SHEET 11

SEE SHEET 9



ENGINEERED FOR:



DISCLAIMER

THESE DRAWINGS AND SPECIFICATIONS BEING ISSUED IN STRICT CONFIDENCE AND SHALL NOT BE REPRODUCED, COPIED, OR USED FOR ANY PURPOSE WITHOUT SPECIFIC WRITTEN PERMISSION

PROJECT TOTAL FOOTAGES

NEW AERIAL BUILD 0'
NEW OVERLASH 0'
NEW BURIED 9,852'

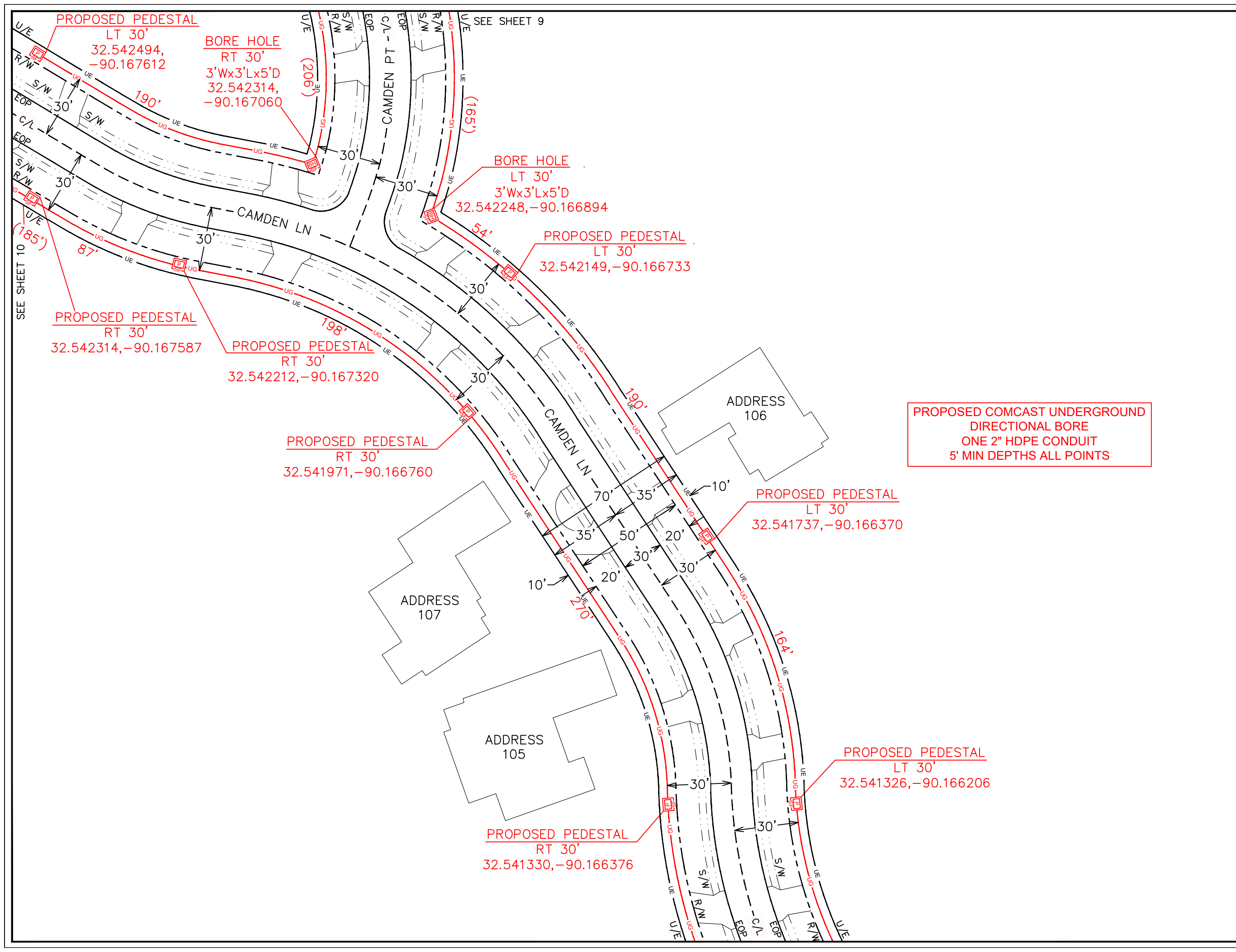


MATERIAL LIST

DESCRIPTION	QUANTITY

PROJECT IDENTIFICATION

PROJECT NAME:
JB0001954808-MADISON CO PERMIT
ADDRESS, CITY, STATE, ZIP
102 CAMDEN LN MADISON, MS 39110
COUNTY:
MADISON



ENGINEERED BY:
PERMITS@NWAUTILITIES.COM



ENGINEERED FOR:



DISCLAIMER

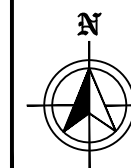
THESE DRAWINGS AND SPECIFICATIONS
BEING ISSUED IN STRICT
CONFIDENCE AND SHALL NOT BE
REPRODUCED,
COPIED, OR USED FOR ANY PURPOSE
WITHOUT SPECIFIC WRITTEN PERMISSION

PROJECT TOTAL FOOTAGES

NEW AERIAL BUILD
0'

NEW OVERLASH
0'

NEW BURIED
9,852'



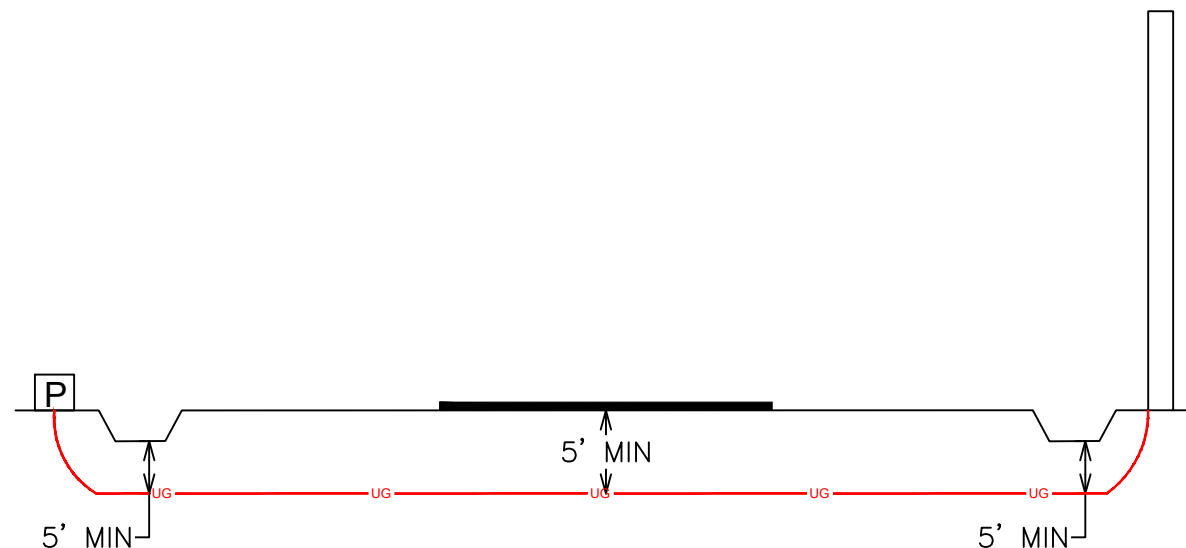
MATERIAL LIST

DESCRIPTION	QUANTITY

PROJECT IDENTIFICATION

PROJECT NAME:
JB0001954808-MADISON CO PERMIT
ADDRESS, CITY, STATE, ZIP
102 CAMDEN LN MADISON, MS 39110
COUNTY:
MADISON

TYPICAL UNDERGROUND
DEPTH





ENGINEERED FOR:



DISCLAIMER

THESE DRAWINGS AND SPECIFICATIONS
BEING ISSUED IN STRICT
CONFIDENCE AND SHALL NOT BE
REPRODUCED,
COPIED, OR USED FOR ANY PURPOSE
WITHOUT SPECIFIC WRITTEN PERMISSION

PROJECT TOTAL FOOTAGES

NEW AERIAL BUILD	0'
NEW OVERLASH	0'
NEW BURIED	9,852'

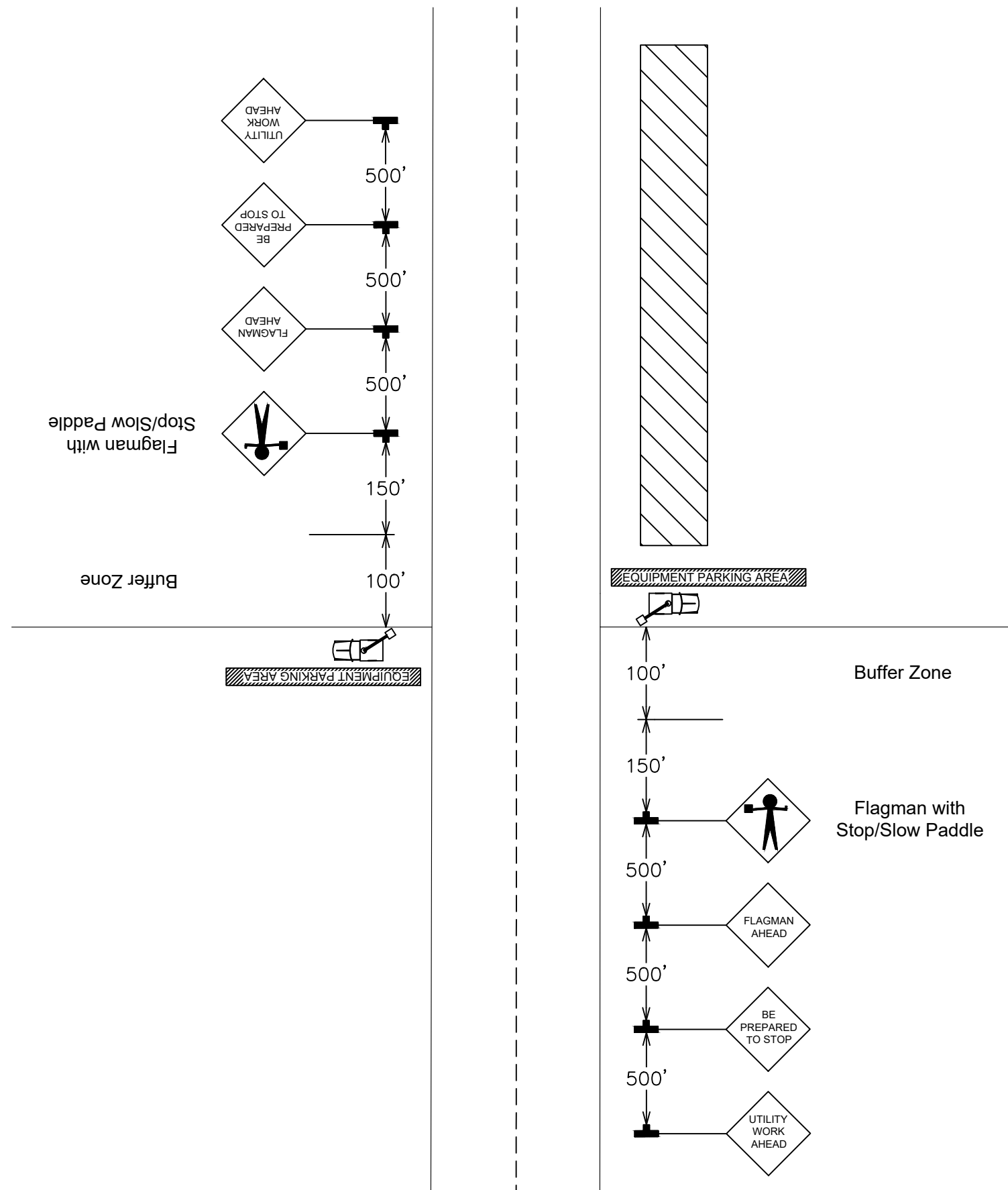


MATERIAL LIST

DESCRIPTION	QUANTITY

PROJECT IDENTIFICATION

PROJECT NAME:
JB0001954808-MADISON CO PERMIT
ADDRESS, CITY, STATE, ZIP
102 CAMDEN LN MADISON, MS 39110
COUNTY:
MADISON





ENGINEERED FOR:



DISCLAIMER

THESE DRAWINGS AND SPECIFICATIONS BEING ISSUED IN STRICT CONFIDENCE AND SHALL NOT BE REPRODUCED, COPIED, OR USED FOR ANY PURPOSE WITHOUT SPECIFIC WRITTEN PERMISSION

PROJECT TOTAL FOOTAGES

NEW AERIAL BUILD
0'
NEW OVERLASH
0'
NEW BURIED
9,852'



MATERIAL LIST

DESCRIPTION	QUANTITY

PROJECT IDENTIFICATION

PROJECT NAME:
JB0001954808-MADISON CO PERMIT
ADDRESS, CITY, STATE, ZIP
102 CAMDEN LN MADISON, MS 39110
COUNTY:
MADISON

